

NOTE:

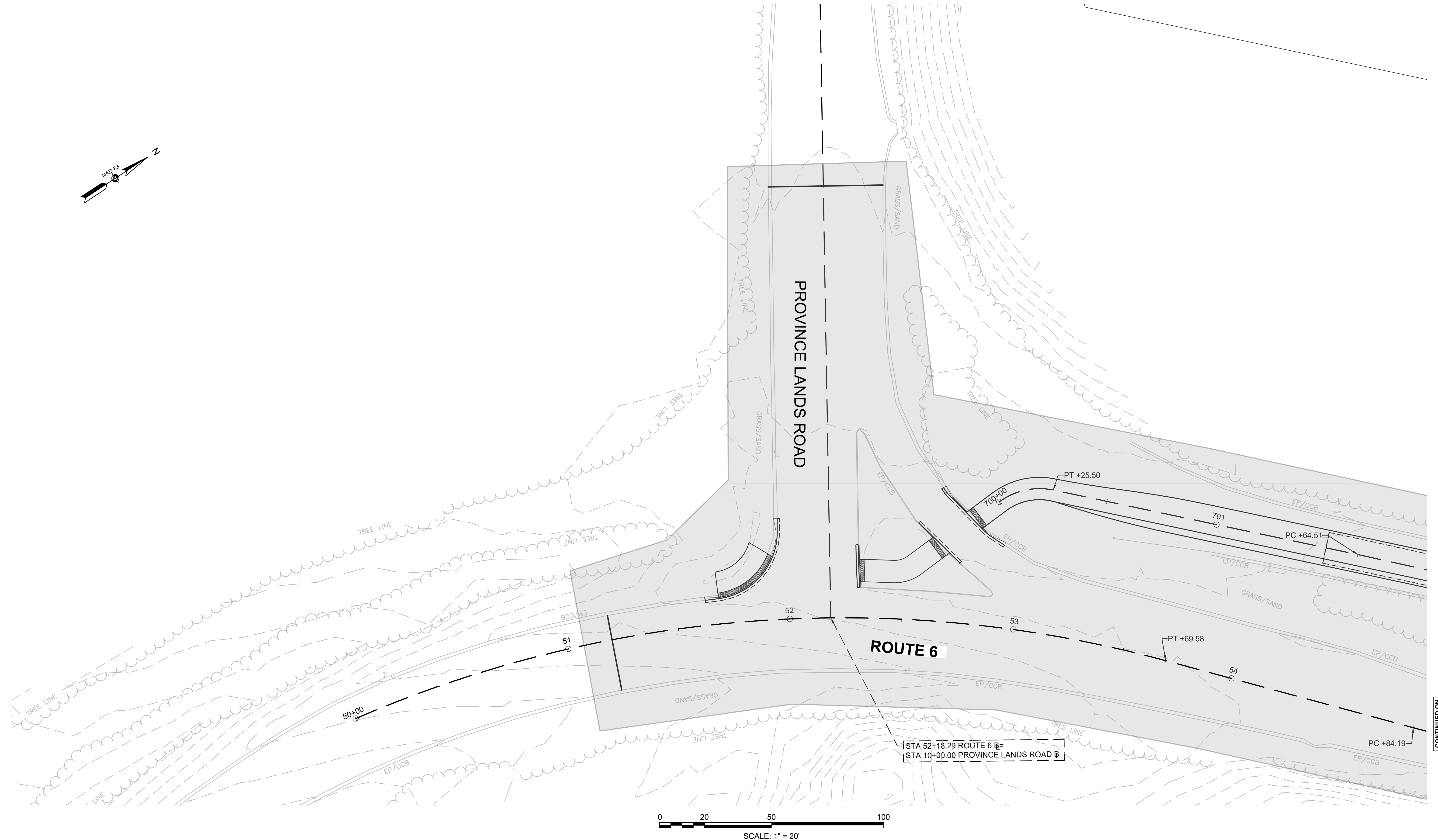
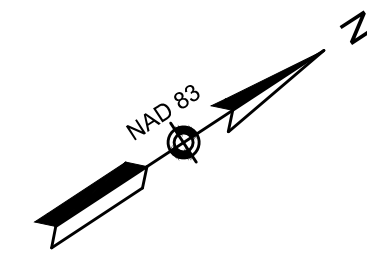
- 1. ALL PROPOSED WORK WITHIN HATCHED AREA TO BE PERFORMED BY OTHERS.

PROVINCETOWN
SHANK PAINTER ROAD & ROUTE 6

STATE	FED. AID PROJ. NO.	SHEET NO.	TOTAL SHEETS
MA	-	071	293

PROJECT FILE NO. 608744

CURB TIE PLANS - 01



CONTINUED ON
SHEET NO. 72

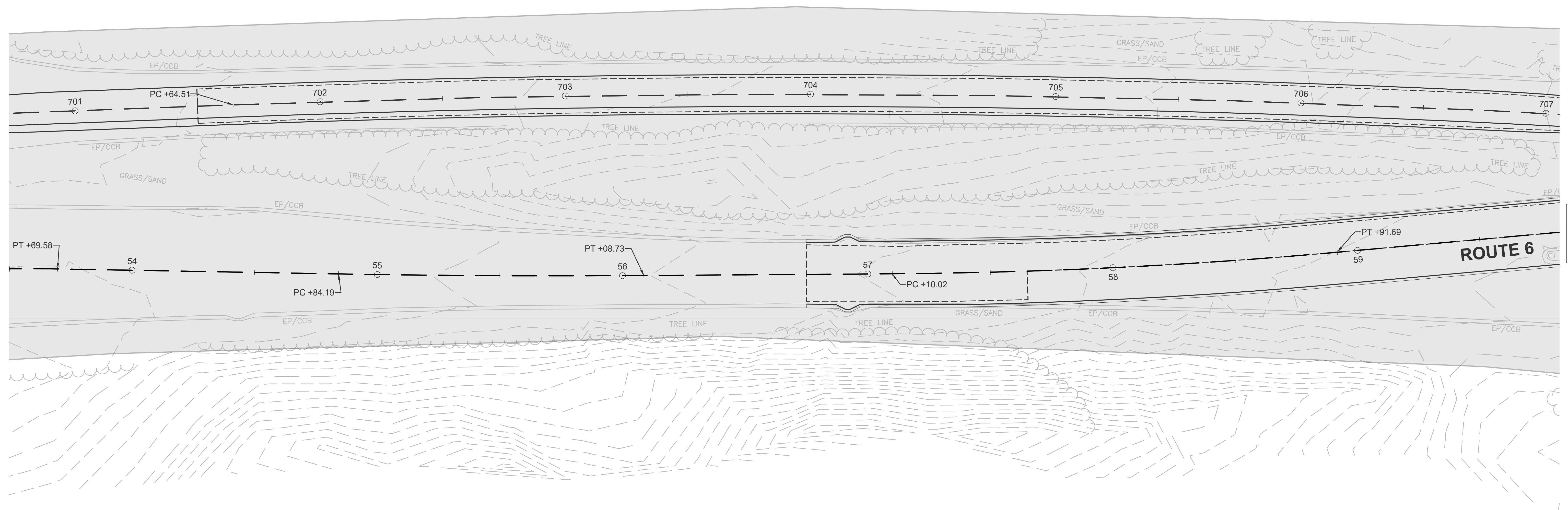
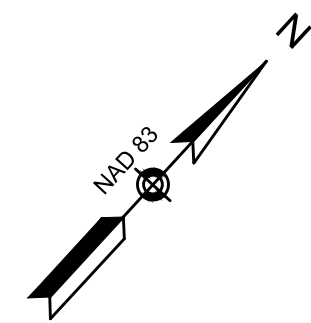
PROVINCETOWN
SHANK PAINTER ROAD & ROUTE 6

STATE	FED. AID PROJ. NO.	SHEET NO.	TOTAL SHEETS
MA	-	072	293
PROJECT FILE NO.		608744	

CURB TIE PLANS - 02

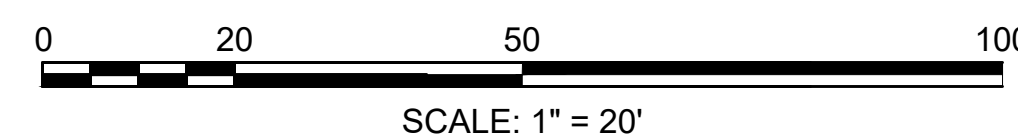
NOTE:

1. ALL PROPOSED WORK WITHIN HATCHED AREA TO BE PERFORMED BY OTHERS.



CONTINUED ON
SHEET NO. 71

CONTINUED ON
SHEET NO. 73



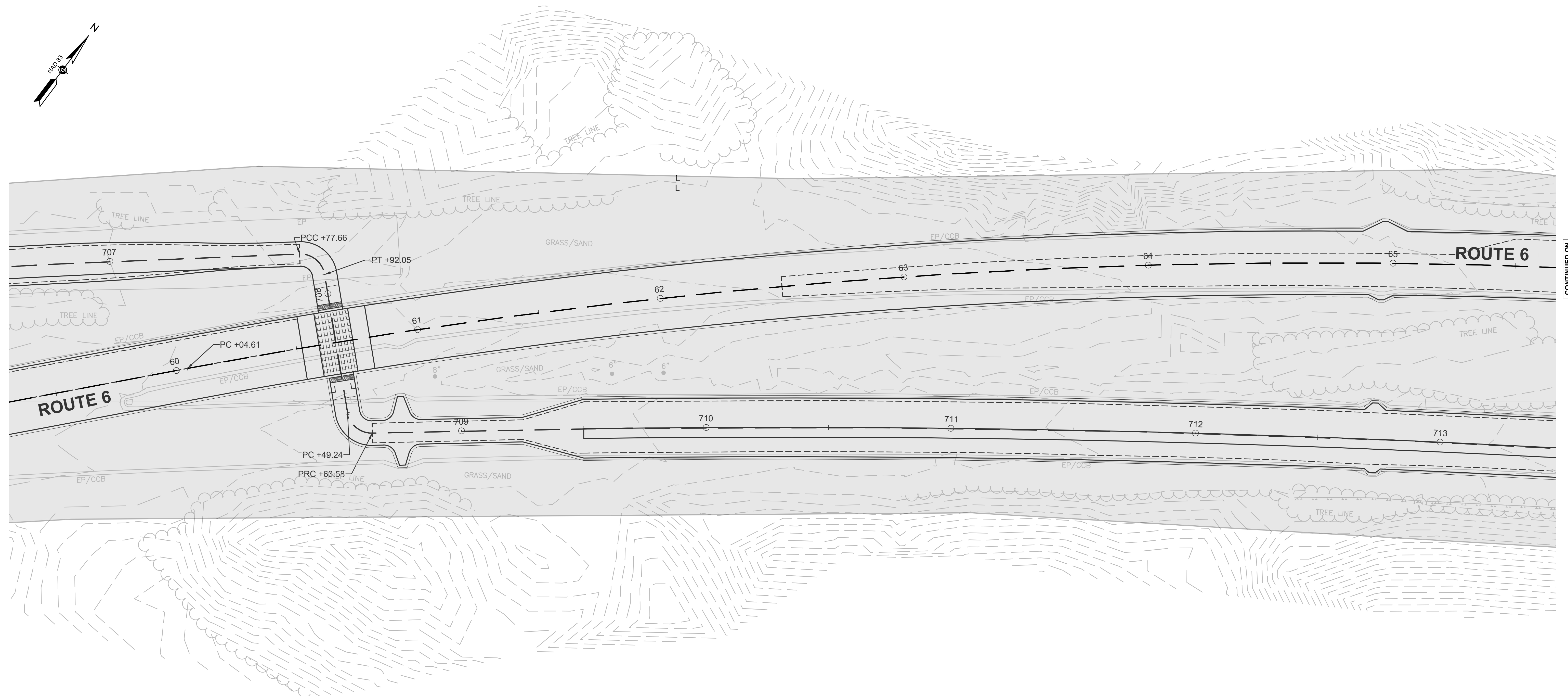
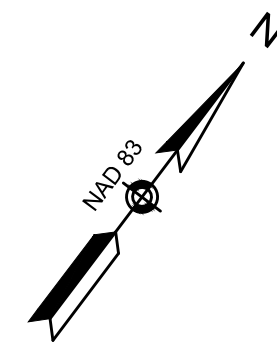
PROVINCETOWN
SHANK PAINTER ROAD & ROUTE 6

STATE	FED. AID PROJ. NO.	SHEET NO.	TOTAL SHEETS
MA	-	073	293
PROJECT FILE NO.		608744	

CURB TIE PLANS - 03

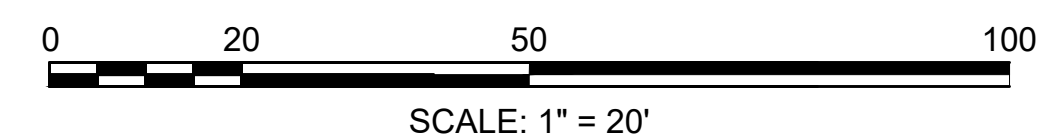
NOTE:

1. ALL PROPOSED WORK WITHIN HATCHED AREA TO BE PERFORMED BY OTHERS.



CONTINUED ON
SHEET NO. 72

CONTINUED ON
SHEET NO. 74



NOTE:


- 1. ALL PROPOSED WORK WITHIN HATCHED AREA TO BE PERFORMED BY OTHERS.

PROVINCETOWN
SHANK PAINTER ROAD & ROUTE 6

STATE	FED. AID PROJ. NO.	SHEET NO.	TOTAL SHEETS
MA	-	074	293

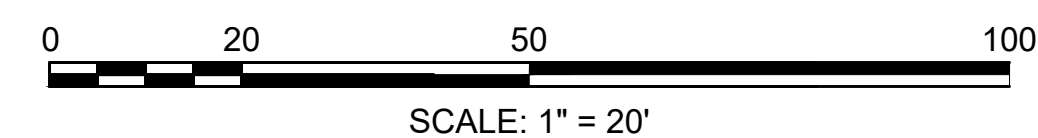
PROJECT FILE NO. 608744

CURB TIE PLANS - 04



CONTINUED ON
SHEET NO. 73

CONTINUED ON
SHEET NO. 75

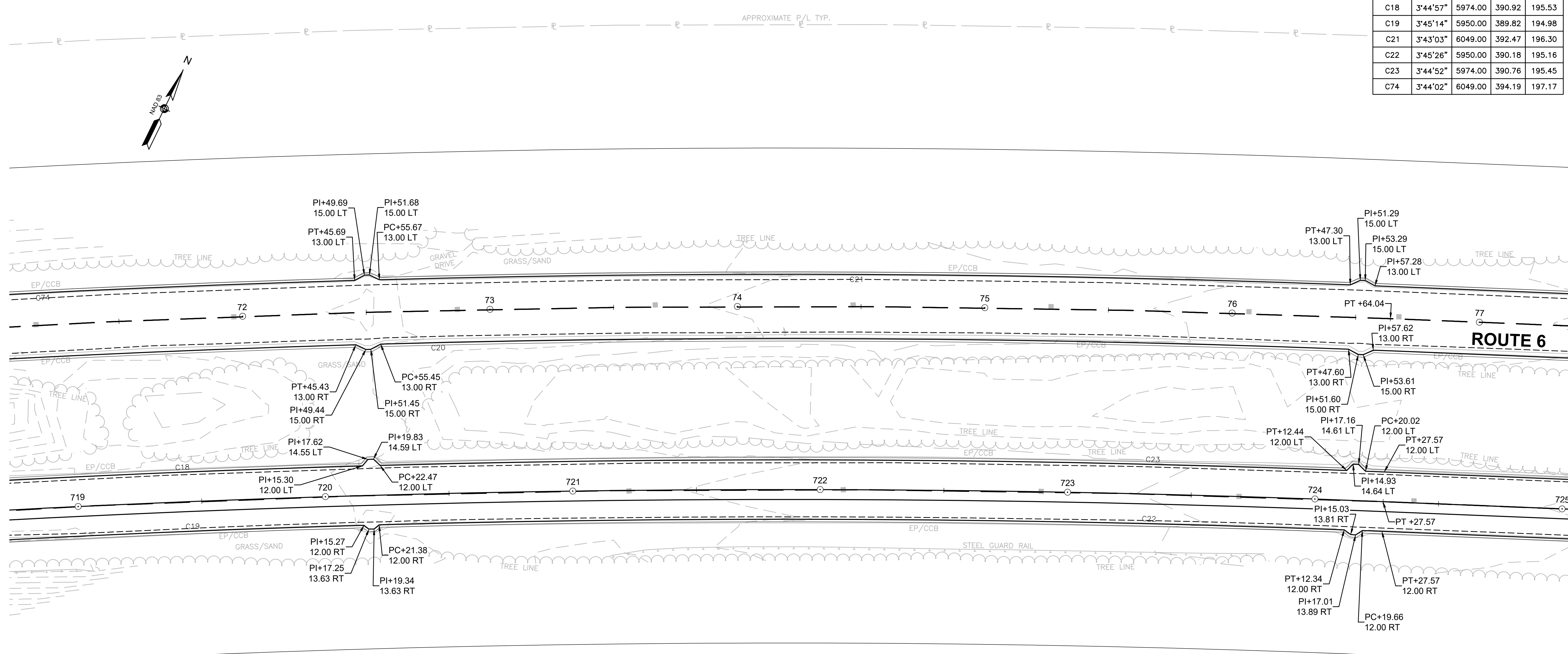


PROVINCETOWN
SHANK PAINTER ROAD & ROUTE 6

STATE	FED. AID PROJ. NO.	SHEET NO.	TOTAL SHEETS
MA	-	075	293
PROJECT FILE NO.		608744	

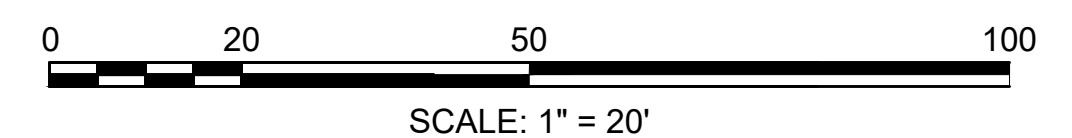
CURB TIE PLANS - 05

Curve Table				
Curve #	Delta	Radius	Length	Tangent
C18	3°44'57"	5974.00	390.92	195.53
C19	3°45'14"	5950.00	389.82	194.98
C21	3°43'03"	6049.00	392.47	196.30
C22	3°45'26"	5950.00	390.18	195.16
C23	3°44'52"	5974.00	390.76	195.45
C74	3°44'02"	6049.00	394.19	197.17



CONTINUED ON
SHEET NO. 74

CONTINUED ON
SHEET NO. 76

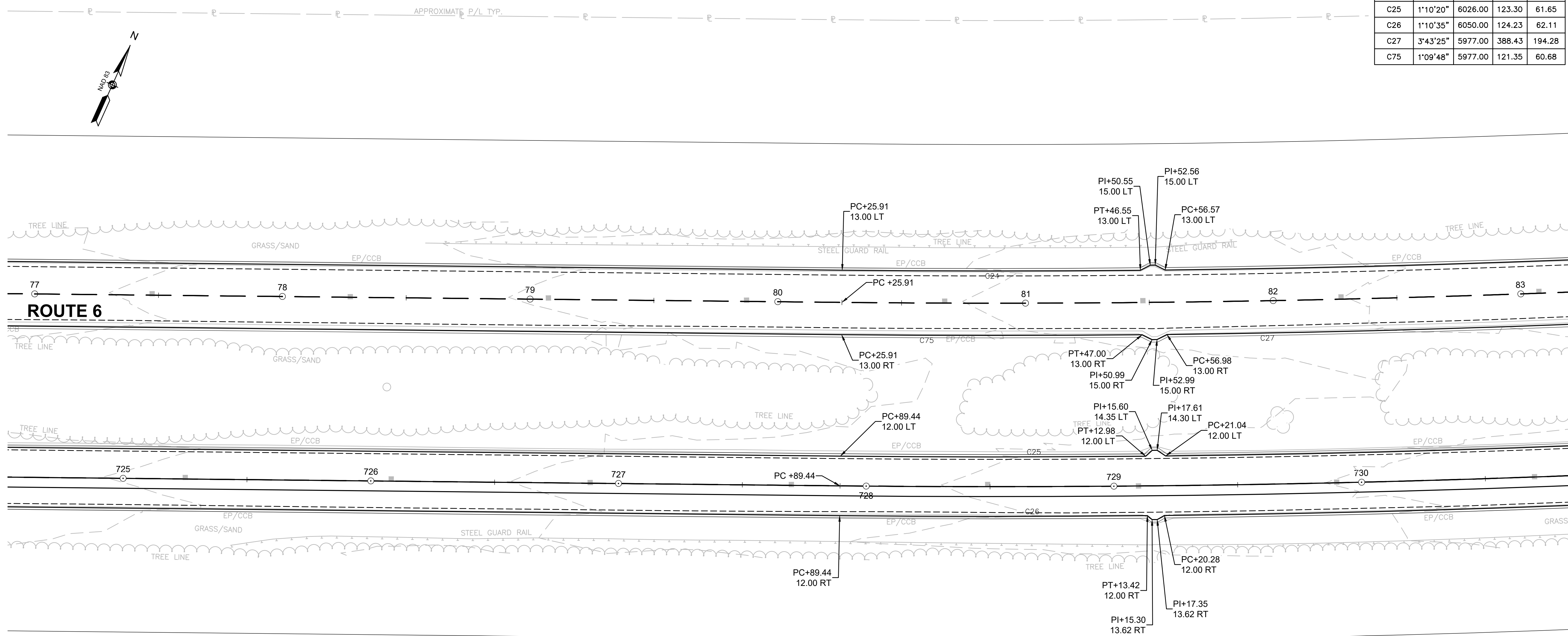



PROVINCETOWN
SHANK PAINTER ROAD & ROUTE 6

STATE	FED. AID PROJ. NO.	SHEET NO.	TOTAL SHEETS
MA	-	076	293
PROJECT FILE NO.		608744	

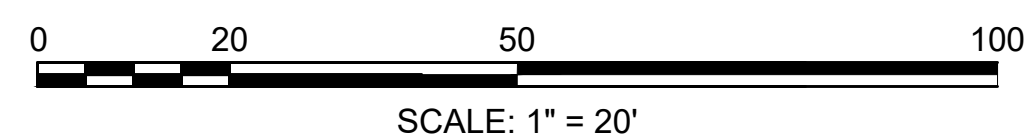
CURB TIE PLANS - 06

Curve Table				
Curve #	Delta	Radius	Length	Tangent
C24	1°09'32"	5951.00	120.37	60.19
C25	1°10'20"	6026.00	123.30	61.65
C26	1°10'35"	6050.00	124.23	62.11
C27	3°43'25"	5977.00	388.43	194.28
C75	1°09'48"	5977.00	121.35	60.68



CONTINUED ON
SHEET NO. 75

CONTINUED ON
SHEET NO. 77

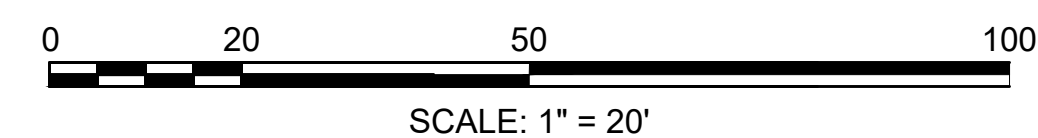
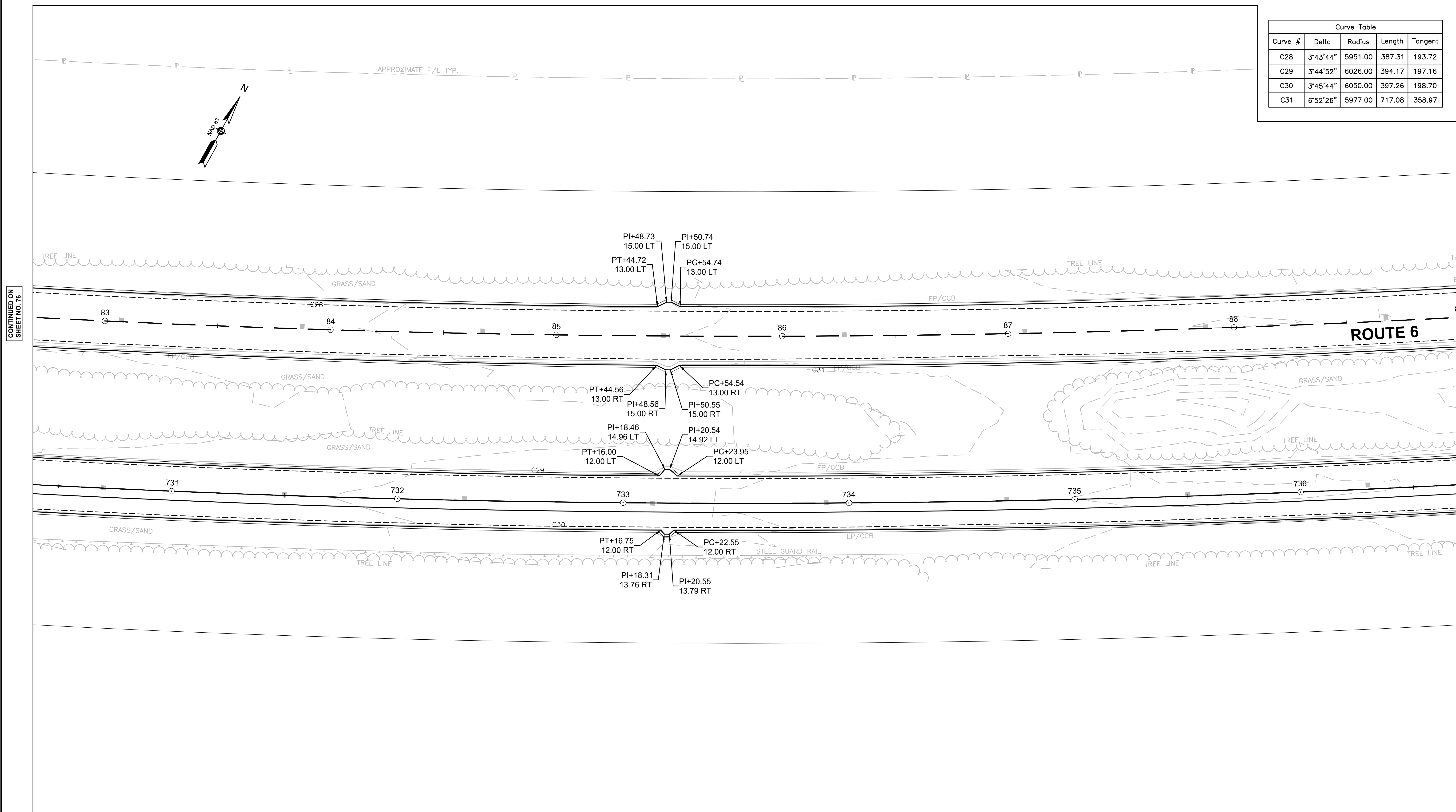


PROVINCETOWN
SHANK PAINTER ROAD & ROUTE 6

STATE	FED. AID PROJ. NO.	SHEET NO.	TOTAL SHEETS
MA	-	077	293
PROJECT FILE NO. 608744			

CURB TIE PLANS - 07

Curve Table				
Curve #	Delta	Radius	Length	Tangent
C28	3°43'44"	5951.00	387.31	193.72
C29	3°44'52"	6026.00	394.17	197.16
C30	3°45'44"	6050.00	397.26	198.70
C31	6°52'26"	5977.00	717.08	358.97



CONTINUED ON
SHEET NO. 76

CONTINUED ON
SHEET NO. 78

608744_HUCT_RT6(DWG) Plotted on 1-Apr-2024 9:08 PM

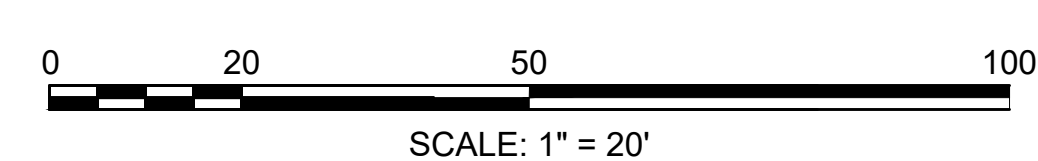
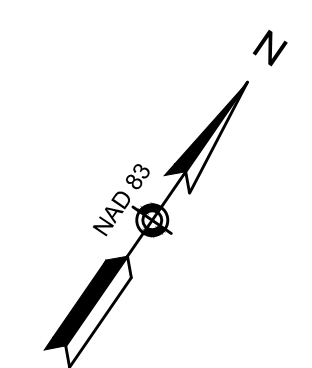
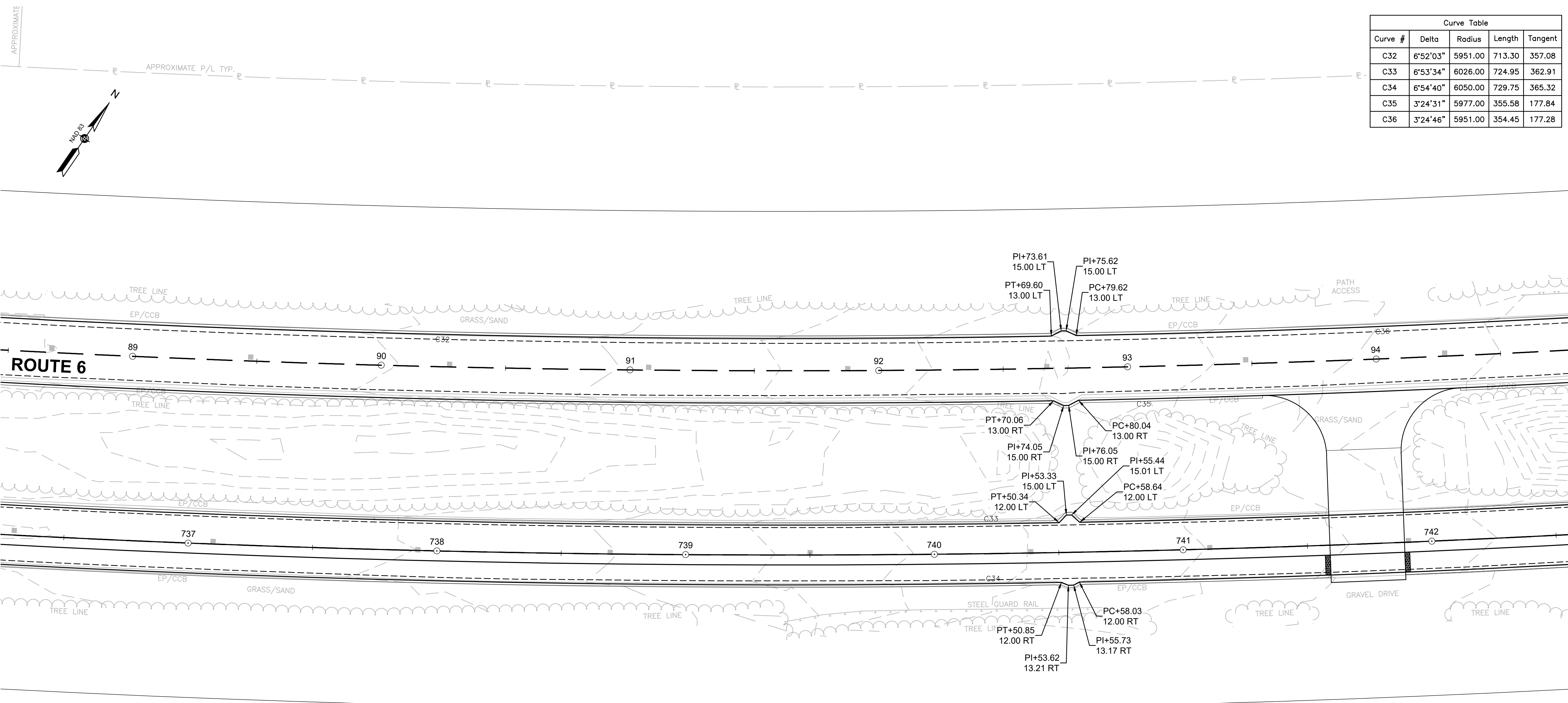
PROVINCETOWN
SHANK PAINTER ROAD & ROUTE 6

STATE	FED. AID PROJ. NO.	SHEET NO.	TOTAL SHEETS
MA	-	078	293

PROJECT FILE NO. 608744

CURB TIE PLANS - 08

Curve Table				
Curve #	Delta	Radius	Length	Tangent
C32	6°52'03"	5951.00	713.30	357.08
C33	6°53'34"	6026.00	724.95	362.91
C34	6°54'40"	6050.00	729.75	365.32
C35	3°24'31"	5977.00	355.58	177.84
C36	3°24'46"	5951.00	354.45	177.28



CONTINUED ON SHEET NO. 77

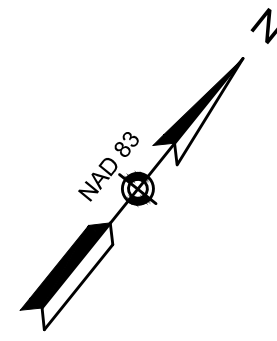
CONTINUED ON SHEET NO. 79

PROVINCETOWN
SHANK PAINTER ROAD & ROUTE 6

STATE	FED. AID PROJ. NO.	SHEET NO.	TOTAL SHEETS
MA	-	079	293
PROJECT FILE NO.		608744	

CURB TIE PLANS - 09

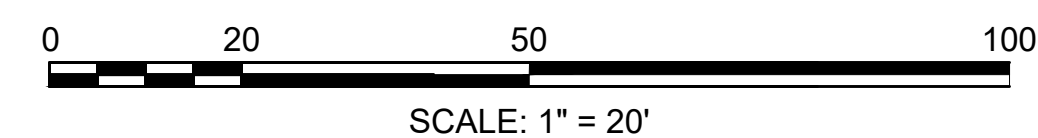
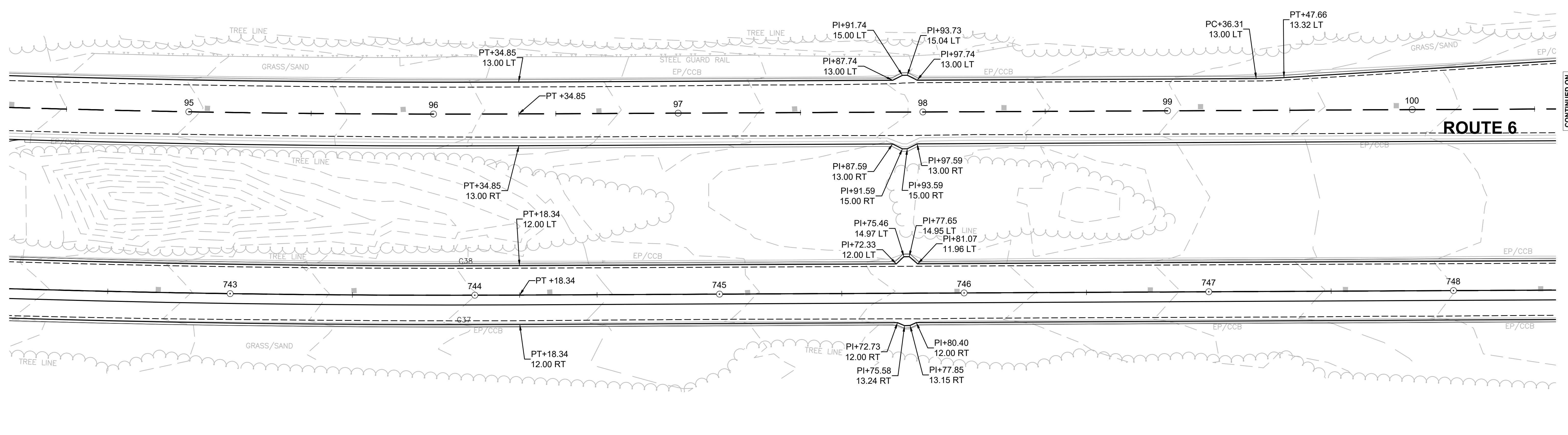
Curve Table				
Curve #	Delta	Radius	Length	Tangent
C37	3°25'09"	6050.00	361.03	180.57
C38	3°24'48"	6026.00	358.99	179.55



APPROXIMATE P/L TYPE

CONTINUED ON
SHEET NO. 78

CONTINUED ON
SHEET NO. 80

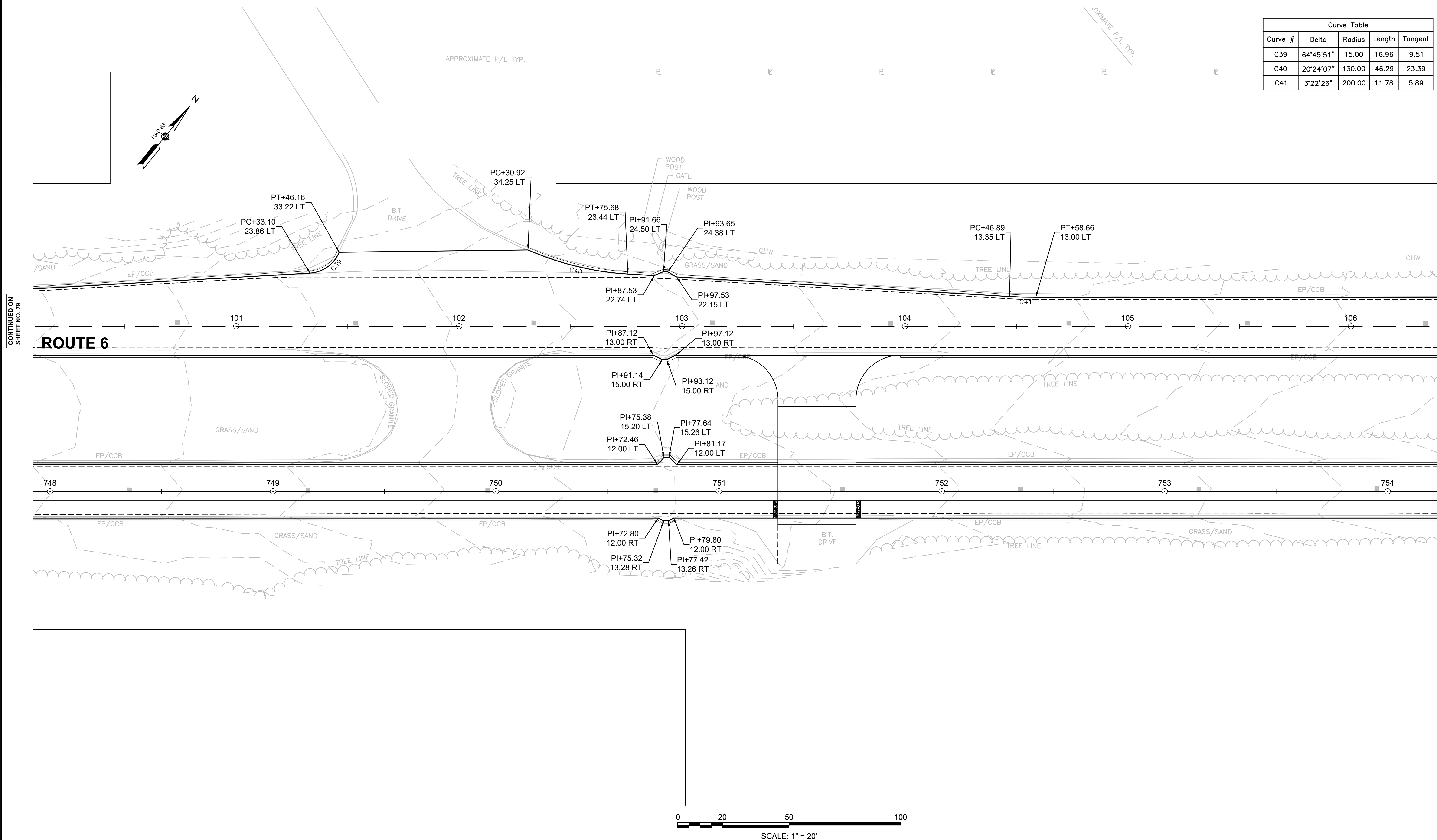


PROVINCETOWN
SHANK PAINTER ROAD & ROUTE 6

STATE	FED. AID PROJ. NO.	SHEET NO.	TOTAL SHEETS
MA	-	080	293
PROJECT FILE NO. 608744			

CURB TIE PLANS - 10

Curve Table				
Curve #	Delta	Radius	Length	Tangent
C39	64°45'51"	15.00	16.96	9.51
C40	20°24'07"	130.00	46.29	23.39
C41	3°22'26"	200.00	11.78	5.89



CONTINUED ON SHEET NO. 79

CONTINUED ON SHEET NO. 81

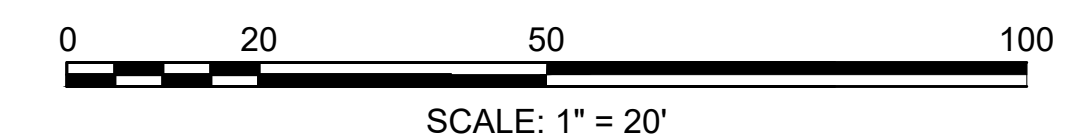
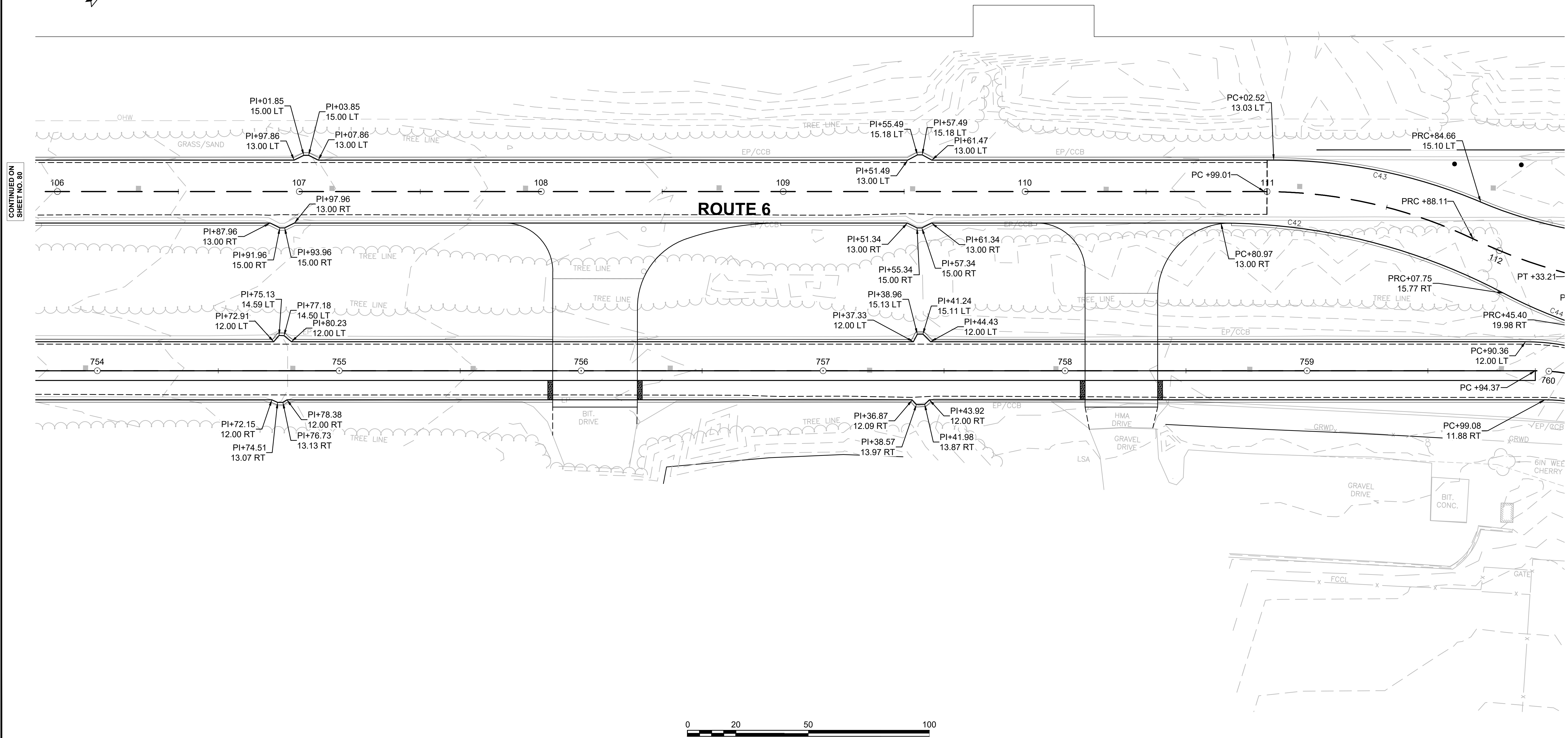
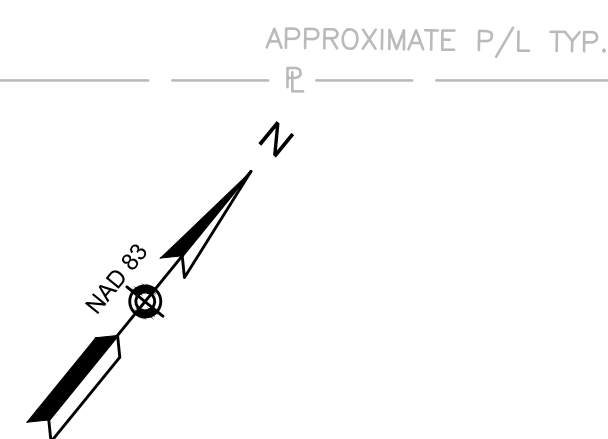
PROVINCETOWN
SHANK PAINTER ROAD & ROUTE 6

STATE	FED. AID PROJ. NO.	SHEET NO.	TOTAL SHEETS
MA	-	081	293

PROJECT FILE NO. 608744

CURB TIE PLANS - 11

Curve Table				
Curve #	Delta	Radius	Length	Tangent
C42	27°51'07"	250.00	121.53	61.99
C43	22°53'38"	220.00	87.91	44.55
C44	11°25'57"	200.00	39.91	20.02



CONTINUED ON SHEET NO. 80

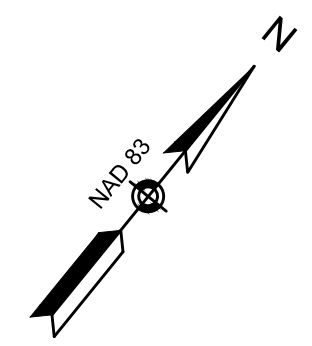
CONTINUED ON SHEET NO. 82

PROVINCETOWN
SHANK PAINTER ROAD & ROUTE 6

STATE	FED. AID PROJ. NO.	SHEET NO.	TOTAL SHEETS
MA	-	082	293

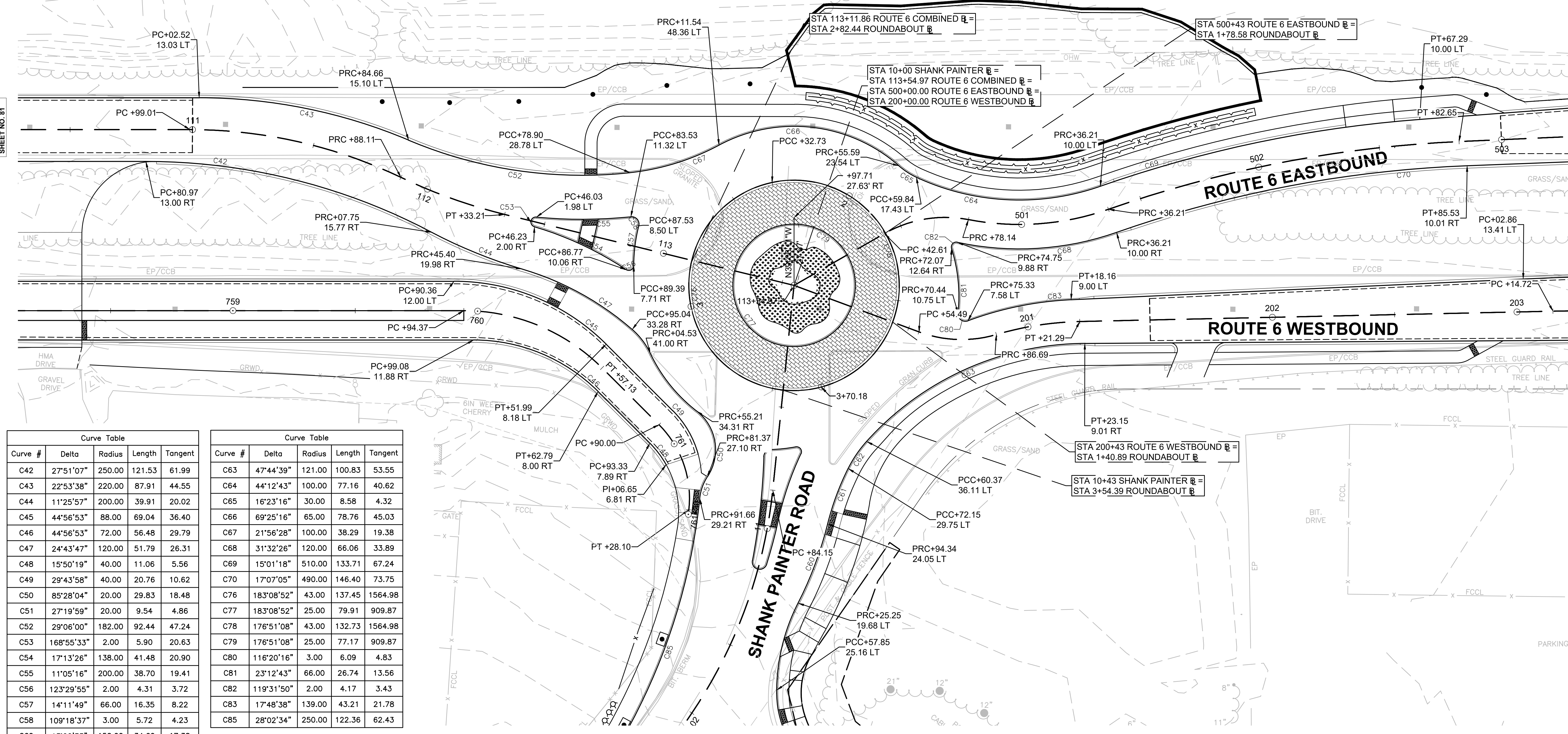
PROJECT FILE NO. 608744

CURB TIE PLANS - 12



CONTINUED ON
SHEET NO. 81

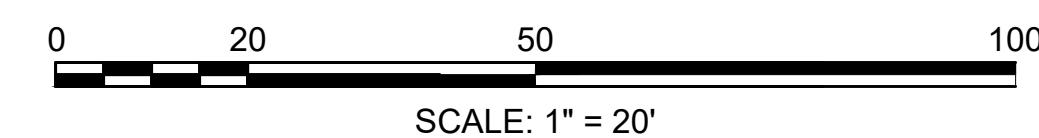
CONTINUED ON
SHEET NO. 83



Curve #	Delta	Radius	Length	Tangent
C42	27°51'07"	250.00	121.53	61.99
C43	22°53'38"	220.00	87.91	44.55
C44	11°25'57"	200.00	39.91	20.02
C45	44°56'53"	88.00	69.04	36.40
C46	44°56'53"	72.00	56.48	29.79
C47	24°43'47"	120.00	51.79	26.31
C48	15°50'19"	40.00	11.06	5.56
C49	29°43'58"	40.00	20.76	10.62
C50	85°28'04"	20.00	29.83	18.48
C51	27°19'59"	20.00	9.54	4.86
C52	29°06'00"	182.00	92.44	47.24
C53	168°55'33"	2.00	5.90	20.63
C54	17°13'26"	138.00	41.48	20.90
C55	11°05'16"	200.00	38.70	19.41
C56	123°29'55"	2.00	4.31	3.72
C57	14°11'49"	66.00	16.35	8.22
C58	109°18'37"	3.00	5.72	4.23
C60	13°02'33"	152.00	34.60	17.38
C61	12°36'55"	110.00	24.22	12.16
C62	15°22'54"	50.00	13.42	6.75

Curve #	Delta	Radius	Length	Tangent
C63	47°44'39"	121.00	100.83	53.55
C64	44°12'43"	100.00	77.16	40.62
C65	16°23'16"	30.00	8.58	4.32
C66	69°25'16"	65.00	78.76	45.03
C67	21°56'28"	100.00	38.29	19.38
C68	31°32'26"	120.00	66.06	33.89
C69	15°01'18"	510.00	133.71	67.24
C70	17°07'05"	490.00	146.40	73.75
C76	183°08'52"	43.00	137.45	1564.98
C77	183°08'52"	25.00	79.91	909.87
C78	176°51'08"	43.00	132.73	1564.98
C79	176°51'08"	25.00	77.17	909.87
C80	116°20'16"	3.00	6.09	4.83
C81	23°12'43"	66.00	26.74	13.56
C82	119°31'50"	2.00	4.17	3.43
C83	17°48'38"	139.00	43.21	21.78
C85	28°02'34"	250.00	122.36	62.43

CONTINUED ON
SHEET NO. 043



PROVINCETOWN
SHANK PAINTER ROAD & ROUTE 6

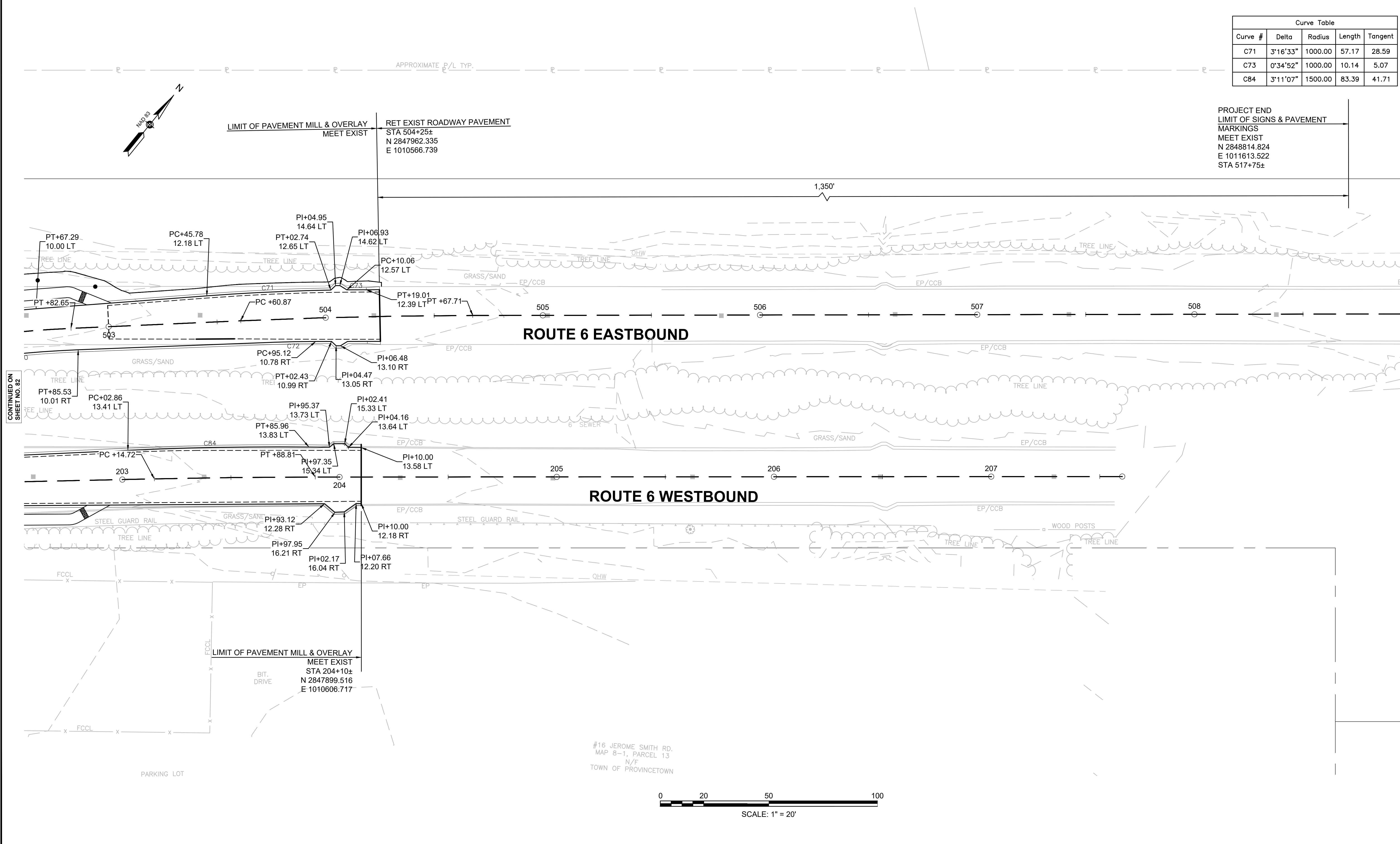
STATE	FED. AID PROJ. NO.	SHEET NO.	TOTAL SHEETS
MA	-	083	293

PROJECT FILE NO. 608744

CURB TIE PLANS - 13

Curve Table				
Curve #	Delta	Radius	Length	Tangent
C71	3°16'33"	1000.00	57.17	28.59
C73	0°34'52"	1000.00	10.14	5.07
C84	3°11'07"	1500.00	83.39	41.71

PROJECT END
LIMIT OF SIGNS & PAVEMENT
MARKINGS
MEET EXIST
N 2848814.824
E 1011613.522
STA 517+75±



CONTINUED ON
SHEET NO. 82

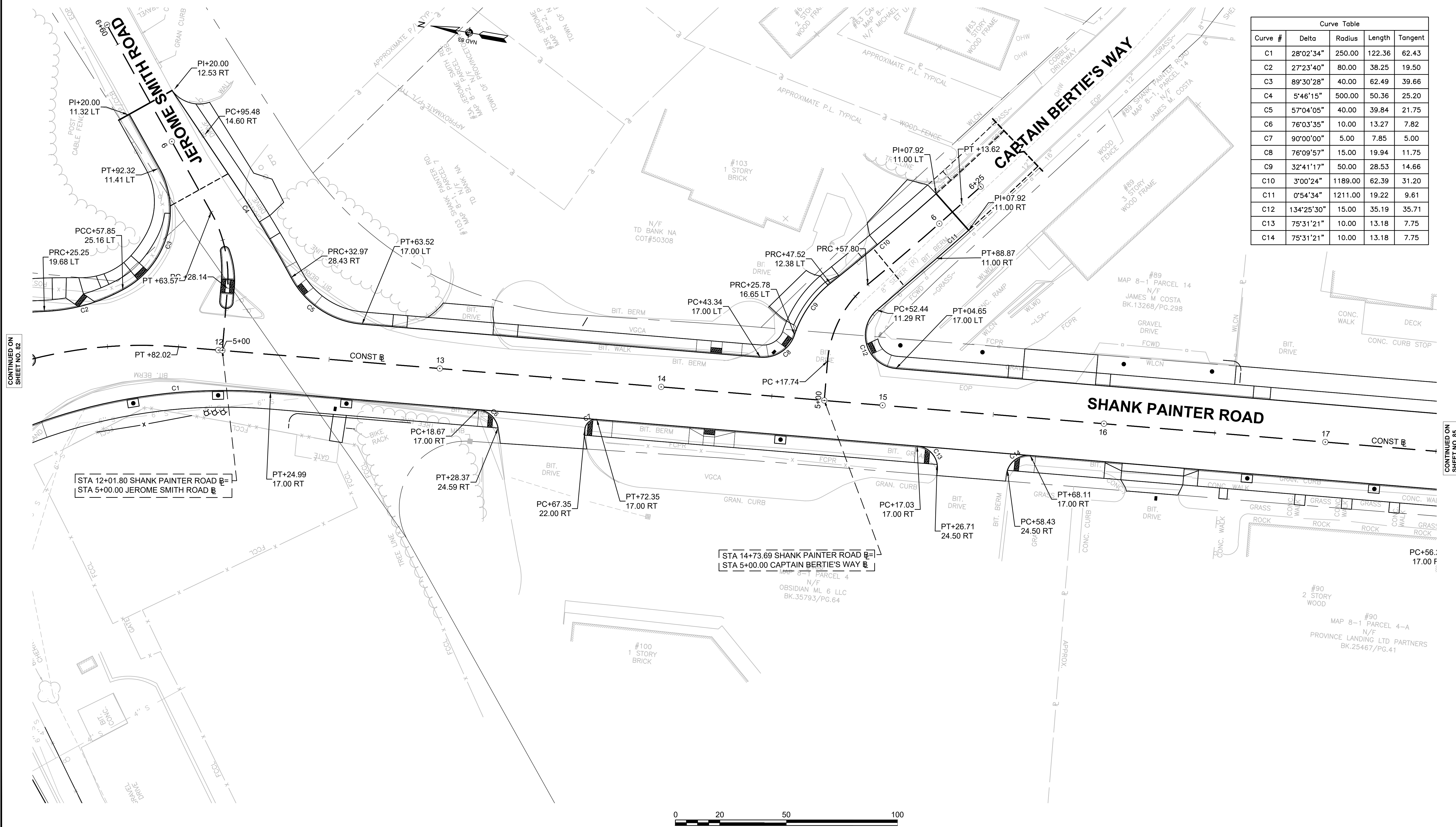
#16 JEROME SMITH RD.
MAP 8-1, PARCEL 13
N/F
TOWN OF PROVINCETOWN

**PROVINCETOWN
SHANK PAINTER ROAD & ROUTE 6**

STATE	FED. AID PROJ. NO.	SHEET NO.	TOTAL SHEETS
MA	-	084	293

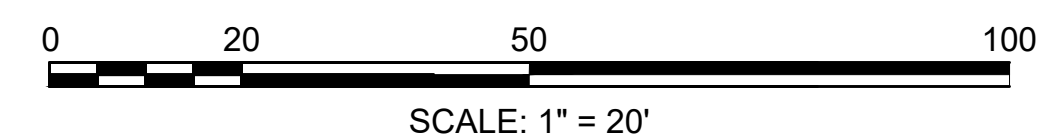
PROJECT FILE NO. 608744
CURB TIE PLANS - 14

Curve Table				
Curve #	Delta	Radius	Length	Tangent
C1	28°02'34"	250.00	122.36	62.43
C2	27°23'40"	80.00	38.25	19.50
C3	89°30'28"	40.00	62.49	39.66
C4	5°46'15"	500.00	50.36	25.20
C5	57°04'05"	40.00	39.84	21.75
C6	76°03'35"	10.00	13.27	7.82
C7	90°00'00"	5.00	7.85	5.00
C8	76°09'57"	15.00	19.94	11.75
C9	32°41'17"	50.00	28.53	14.66
C10	3°00'24"	1189.00	62.39	31.20
C11	0°54'34"	1211.00	19.22	9.61
C12	134°25'30"	15.00	35.19	35.71
C13	75°31'21"	10.00	13.18	7.75
C14	75°31'21"	10.00	13.18	7.75



CONTINUED ON SHEET NO. 82

CONTINUED ON SHEET NO. 85

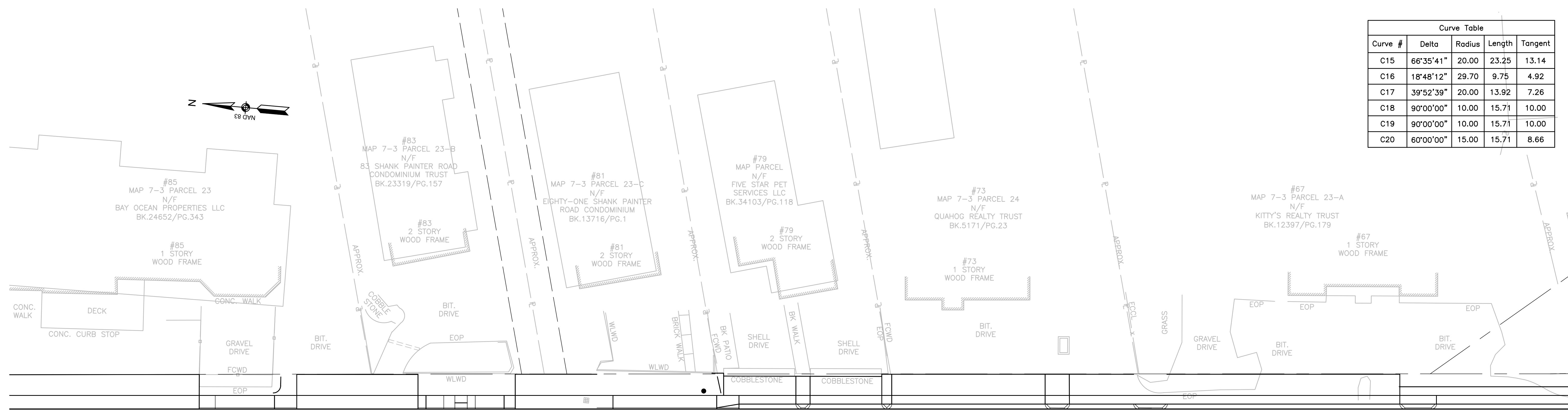
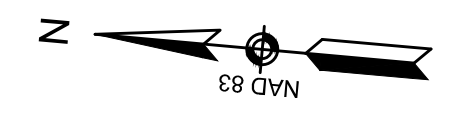


**PROVINCETOWN
SHANK PAINTER ROAD & ROUTE 6**

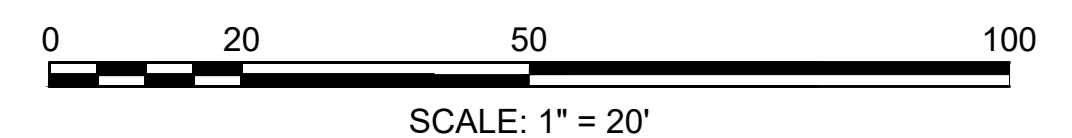
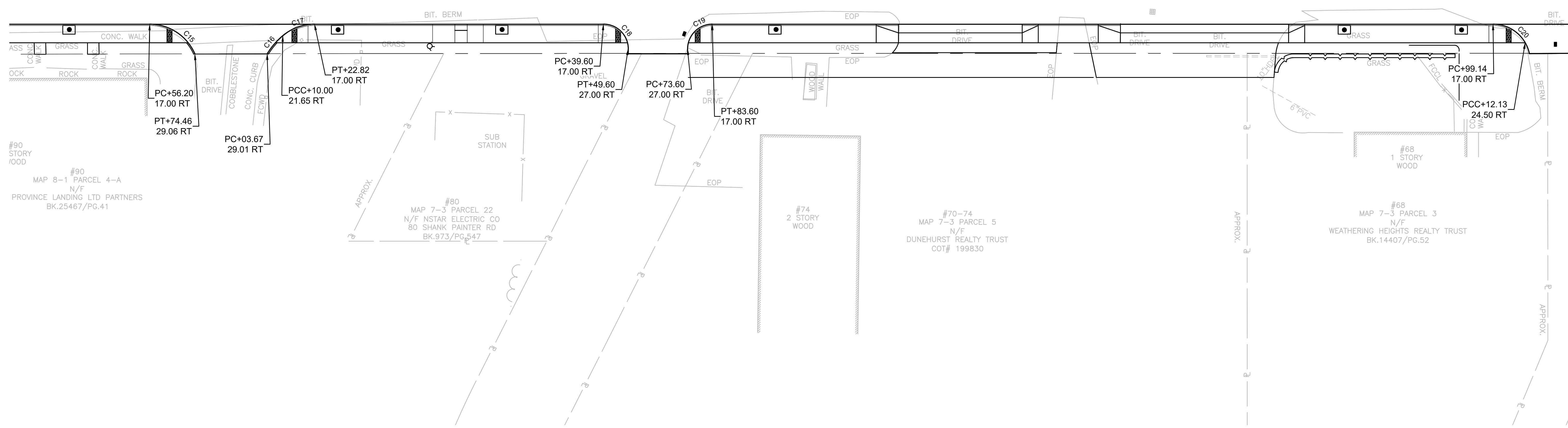
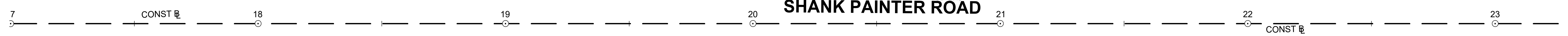
STATE	FED. AID PROJ. NO.	SHEET NO.	TOTAL SHEETS
MA	-	085	293
PROJECT FILE NO. 608744			

CURB TIE PLANS - 15

Curve Table				
Curve #	Delta	Radius	Length	Tangent
C15	66°35'41"	20.00	23.25	13.14
C16	18°48'12"	29.70	9.75	4.92
C17	39°52'39"	20.00	13.92	7.26
C18	90°00'00"	10.00	15.71	10.00
C19	90°00'00"	10.00	15.71	10.00
C20	60°00'00"	15.00	15.71	8.66



SHANK PAINTER ROAD



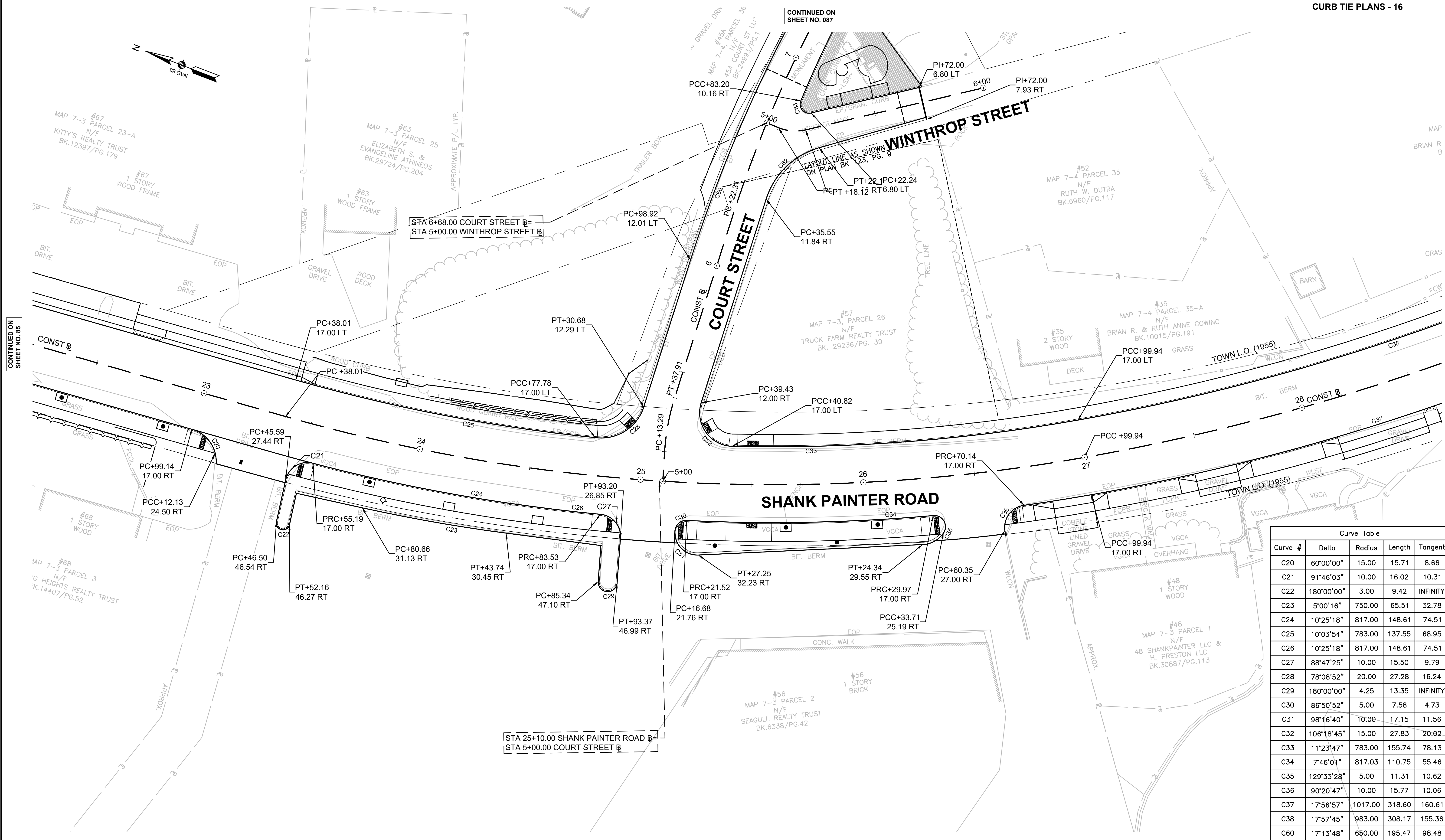
CONTINUED ON SHEET NO. 84

CONTINUED ON SHEET NO. 86

**PROVINCETOWN
SHANK PAINTER ROAD & ROUTE 6**

STATE	FED. AID PROJ. NO.	SHEET NO.	TOTAL SHEETS
MA	-	086	293

PROJECT FILE NO. 608744
CURB TIE PLANS - 16



Curve Table				
Curve #	Delta	Radius	Length	Tangent
C20	60°00'00"	15.00	15.71	8.66
C21	91°46'03"	10.00	16.02	10.31
C22	180°00'00"	3.00	9.42	INFINITY
C23	5°00'16"	750.00	65.51	32.78
C24	10°25'18"	817.00	148.61	74.51
C25	10°03'54"	783.00	137.55	68.95
C26	10°25'18"	817.00	148.61	74.51
C27	88°47'25"	10.00	15.50	9.79
C28	78°08'52"	20.00	27.28	16.24
C29	180°00'00"	4.25	13.35	INFINITY
C30	86°50'52"	5.00	7.58	4.73
C31	98°16'40"	10.00	17.15	11.56
C32	106°18'45"	15.00	27.83	20.02
C33	11°23'47"	783.00	155.74	78.13
C34	7°46'01"	817.03	110.75	55.46
C35	129°33'28"	5.00	11.31	10.62
C36	90°20'47"	10.00	15.77	10.06
C37	17°56'57"	1017.00	318.60	160.61
C38	17°57'45"	983.00	308.17	155.36
C60	17°13'48"	650.00	195.47	98.48
C62	56°25'28"	35.00	34.47	18.78
C63	125°34'53"	4.00	8.77	7.78

CONTINUED ON SHEET NO. 85

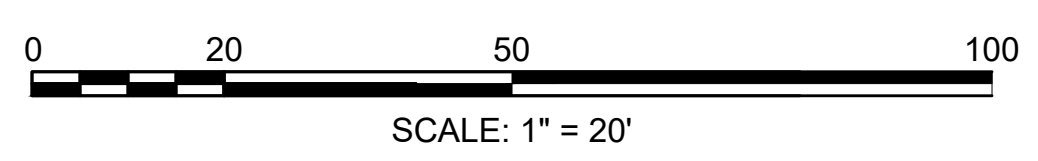
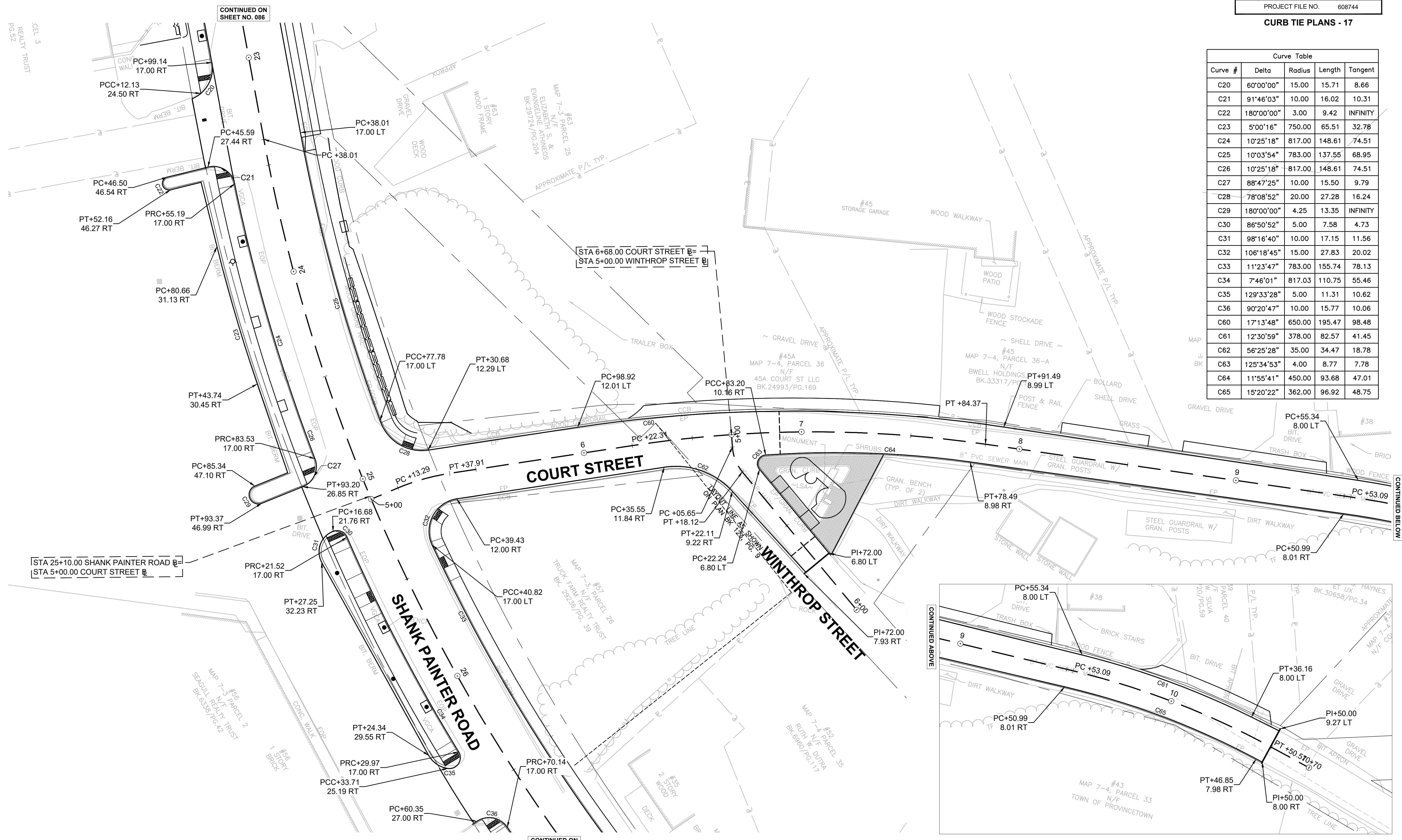
CONTINUED ON SHEET NO. 87

PROVINCETOWN
SHANK PAINTER ROAD & ROUTE 6

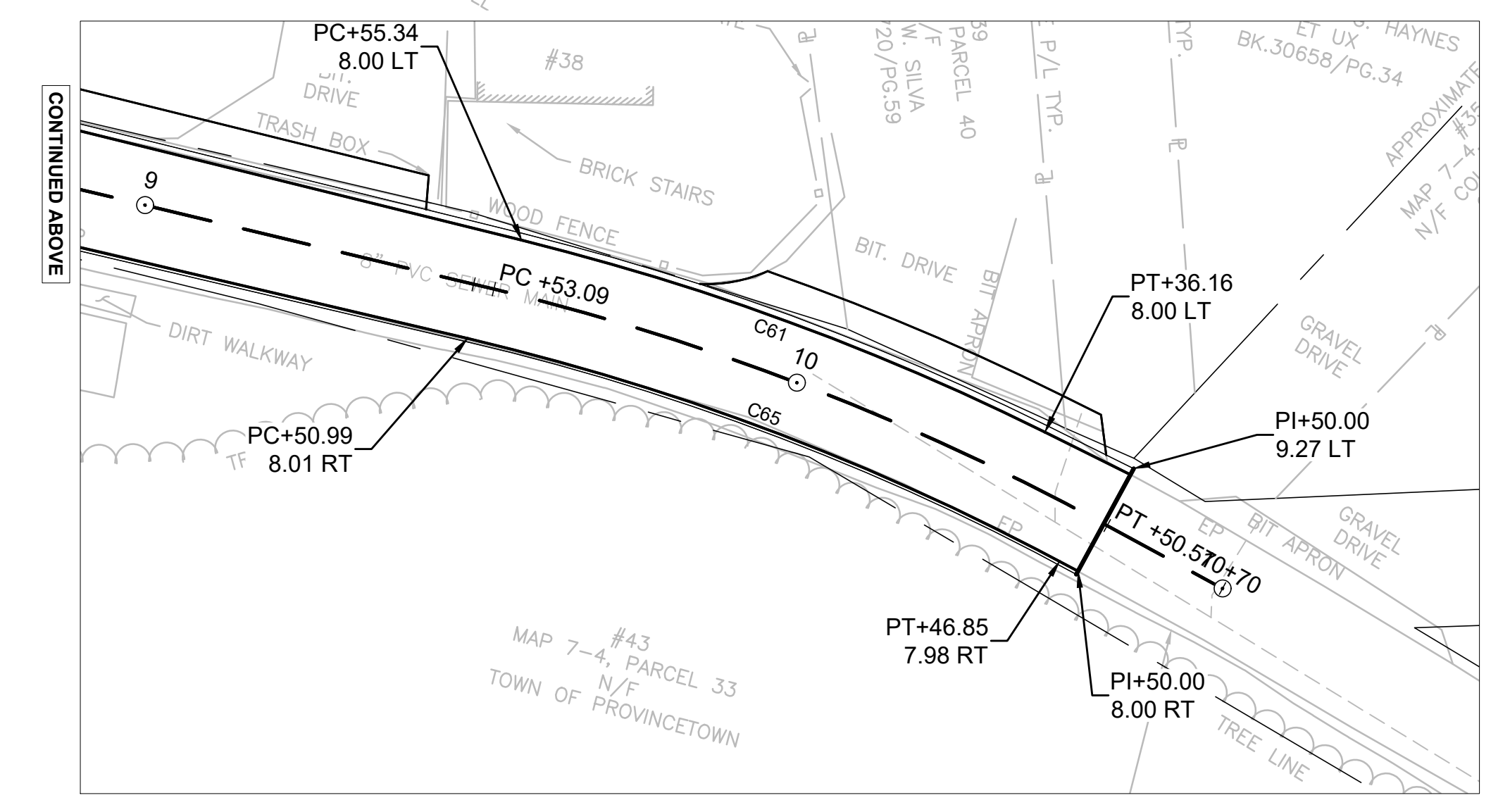
STATE	FED. AID PROJ. NO.	SHEET NO.	TOTAL SHEETS
MA	-	087	293
PROJECT FILE NO. 608744			

CURB TIE PLANS - 17

Curve Table				
Curve #	Delta	Radius	Length	Tangent
C20	60°00'00"	15.00	15.71	8.66
C21	91°46'03"	10.00	16.02	10.31
C22	180°00'00"	3.00	9.42	INFINITY
C23	5°00'16"	750.00	65.51	32.78
C24	10°25'18"	817.00	148.61	74.51
C25	10°03'54"	783.00	137.55	68.95
C26	10°25'18"	817.00	148.61	74.51
C27	88°47'25"	10.00	15.50	9.79
C28	78°08'52"	20.00	27.28	16.24
C29	180°00'00"	4.25	13.35	INFINITY
C30	86°50'52"	5.00	7.58	4.73
C31	98°16'40"	10.00	17.15	11.56
C32	106°18'45"	15.00	27.83	20.02
C33	11°23'47"	783.00	155.74	78.13
C34	7°46'01"	817.03	110.75	55.46
C35	129°33'28"	5.00	11.31	10.62
C36	90°20'47"	10.00	15.77	10.06
C60	17°13'48"	650.00	195.47	98.48
C61	12°30'59"	378.00	82.57	41.45
C62	56°25'28"	35.00	34.47	18.78
C63	125°34'53"	4.00	8.77	7.78
C64	11°55'41"	450.00	93.68	47.01
C65	15°20'22"	362.00	96.92	48.75



CONTINUED ON SHEET NO. 88



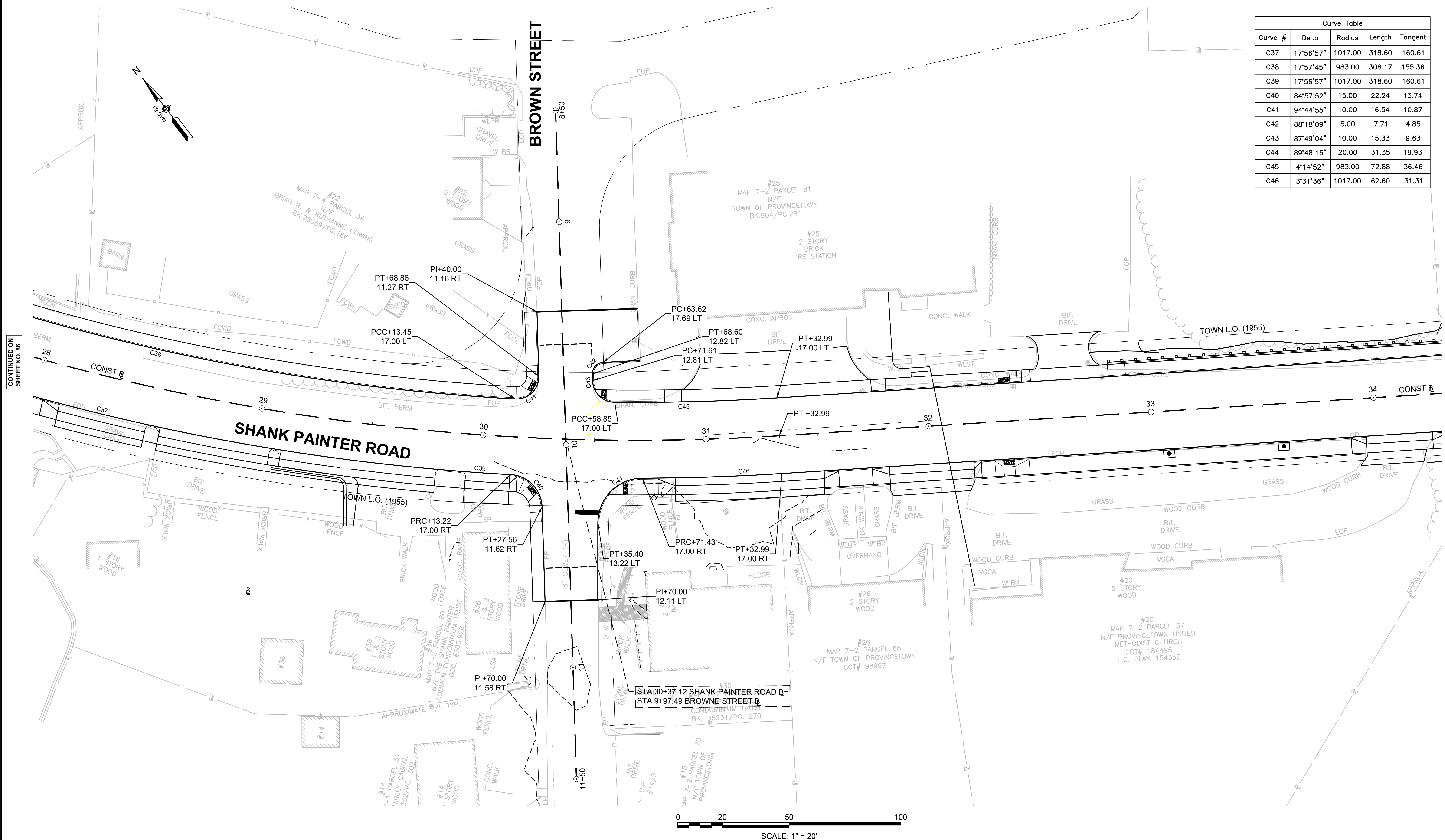
CEL 3
REALTY TRUST
PG-52

PROVINCETOWN
SHANK PAINTER ROAD & ROUTE 6

STATE	FED. AID PROJ. NO.	SHEET NO.	TOTAL SHEETS
MA	-	088	293
PROJECT FILE NO. 608744			

CURB TIE PLANS - 18

Curve Table				
Curve #	Delta	Radius	Length	Tangent
C37	17°56'57"	1017.00	318.60	160.61
C38	17°57'45"	983.00	308.17	155.36
C39	17°56'57"	1017.00	318.60	160.61
C40	84°57'52"	15.00	22.24	13.74
C41	94°44'55"	10.00	16.54	10.87
C42	88°18'09"	5.00	7.71	4.85
C43	87°49'04"	10.00	15.33	9.63
C44	89°48'15"	20.00	31.35	19.93
C45	4°14'52"	983.00	72.88	36.46
C46	3°31'36"	1017.00	62.60	31.31



CONTINUED ON SHEET NO. 88

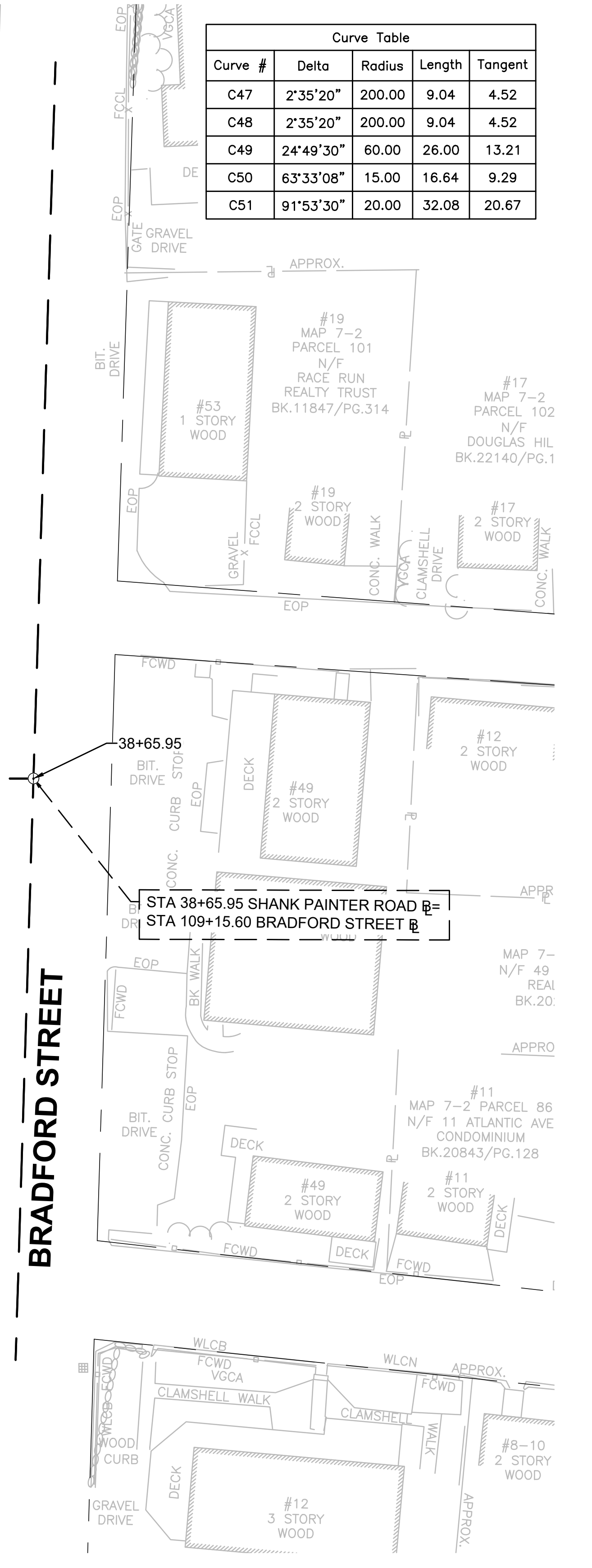
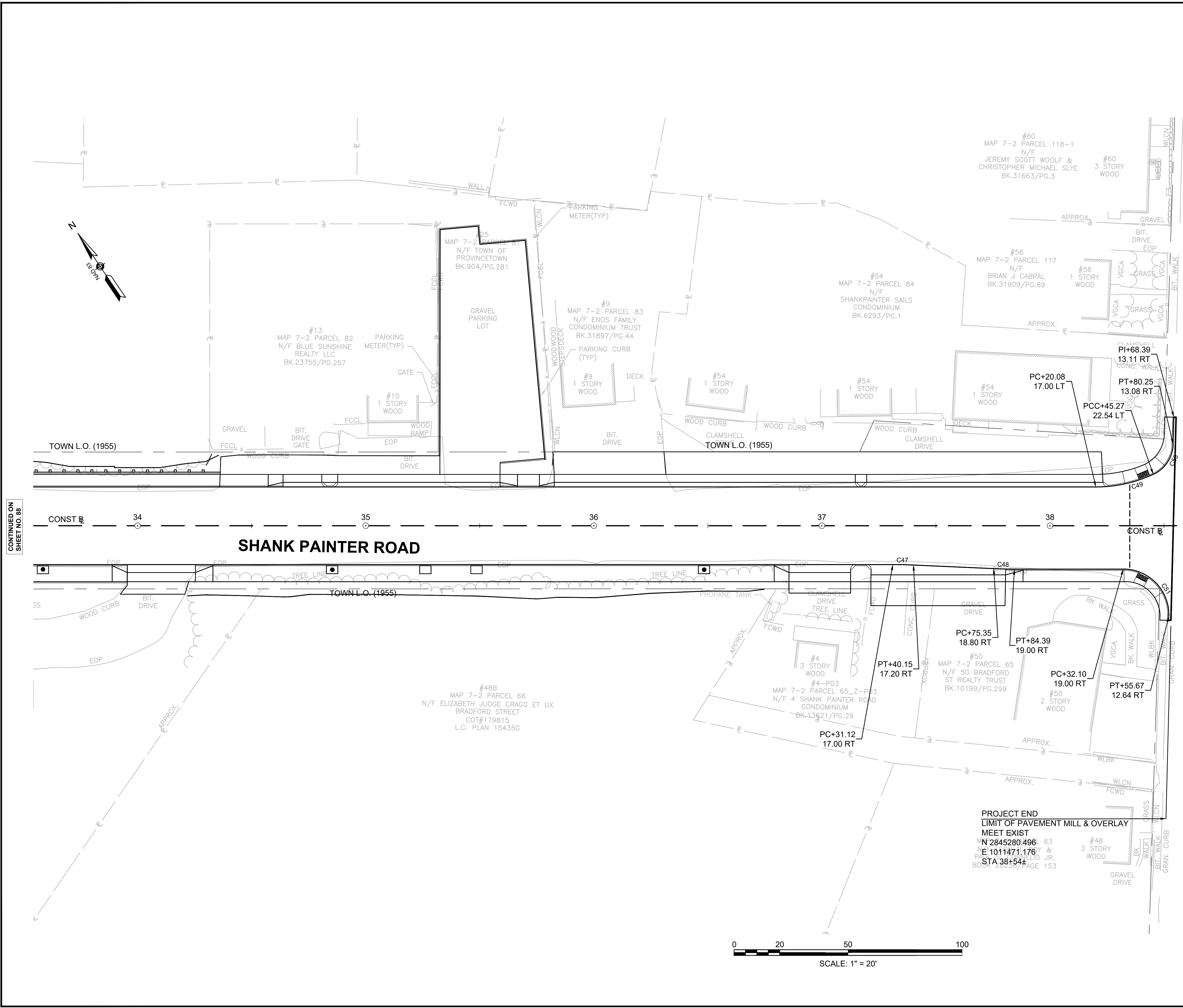
CONTINUED ON SHEET NO. 89

**PROVINCETOWN
SHANK PAINTER ROAD & ROUTE 6**

STATE	FED. AID PROJ. NO.	SHEET NO.	TOTAL SHEETS
MA	-	089	293
PROJECT FILE NO. 608744			

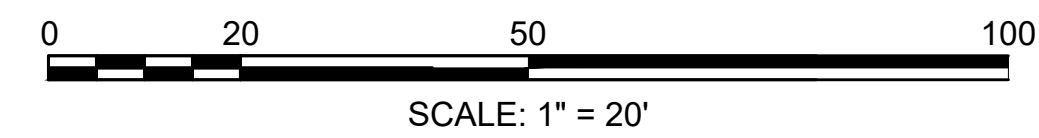
CURB TIE PLANS - 19

Curve Table				
Curve #	Delta	Radius	Length	Tangent
C47	2°35'20"	200.00	9.04	4.52
C48	2°35'20"	200.00	9.04	4.52
C49	24°49'30"	60.00	26.00	13.21
C50	63°33'08"	15.00	16.64	9.29
C51	91°53'30"	20.00	32.08	20.67



CONTINUED ON
SHEET NO. 88

PROJECT END
LIMIT OF PAVEMENT MILL & OVERLAY
MEET EXIST
N 2845280.496 63
E 1011471.178 63
STA 38+54.4

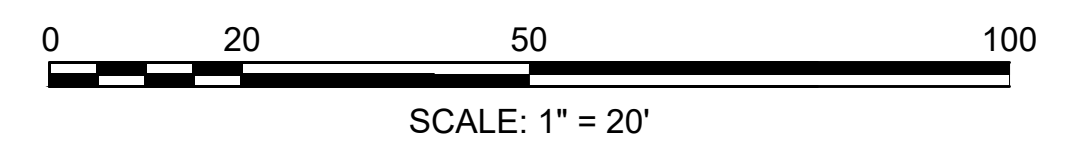
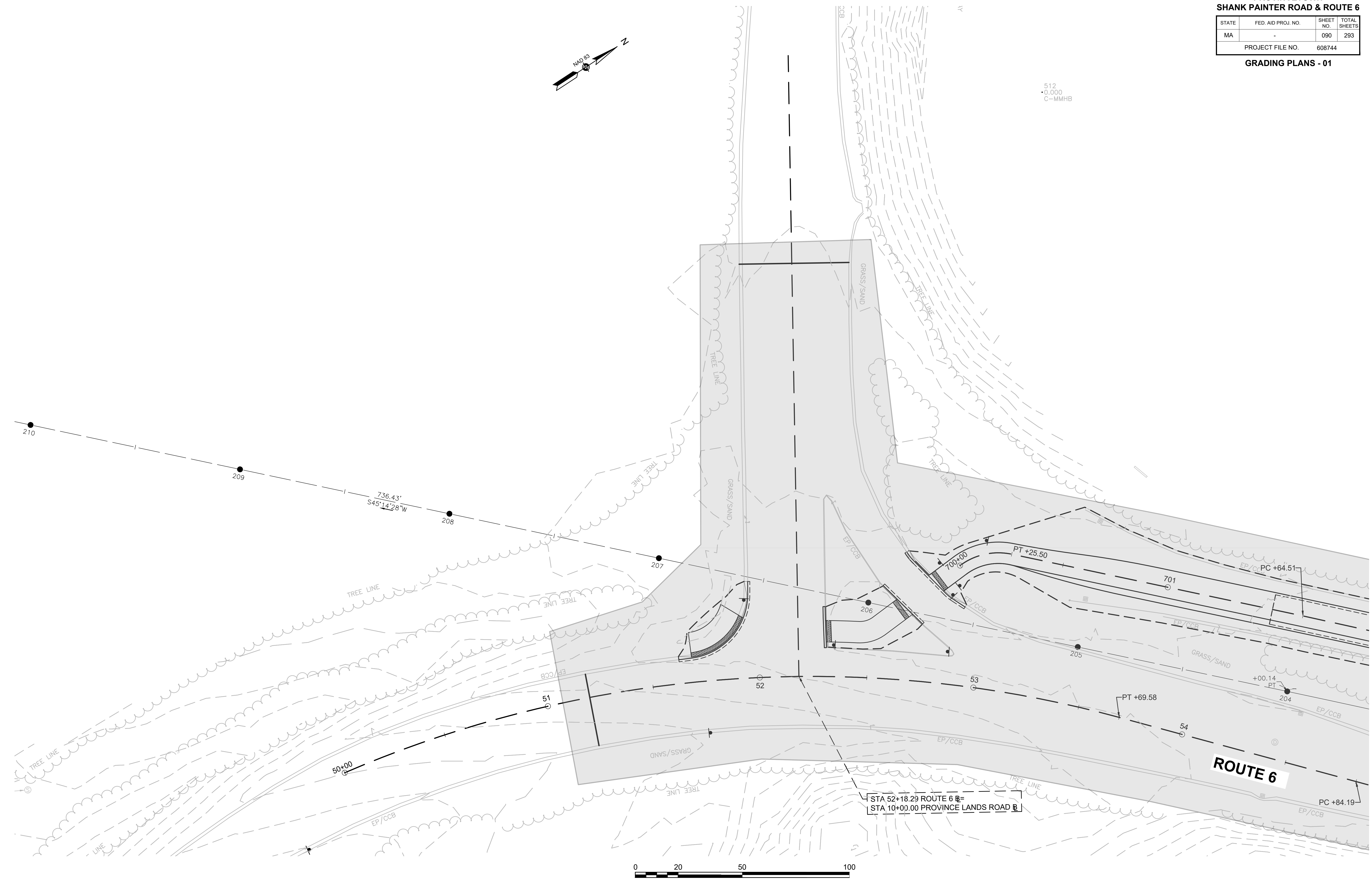



**PROVINCETOWN
SHANK PAINTER ROAD & ROUTE 6**

STATE	FED. AID PROJ. NO.	SHEET NO.	TOTAL SHEETS
MA	-	090	293
PROJECT FILE NO.		608744	

GRADING PLANS - 01

512
•0.000
C-MMHB



ROUTE 6

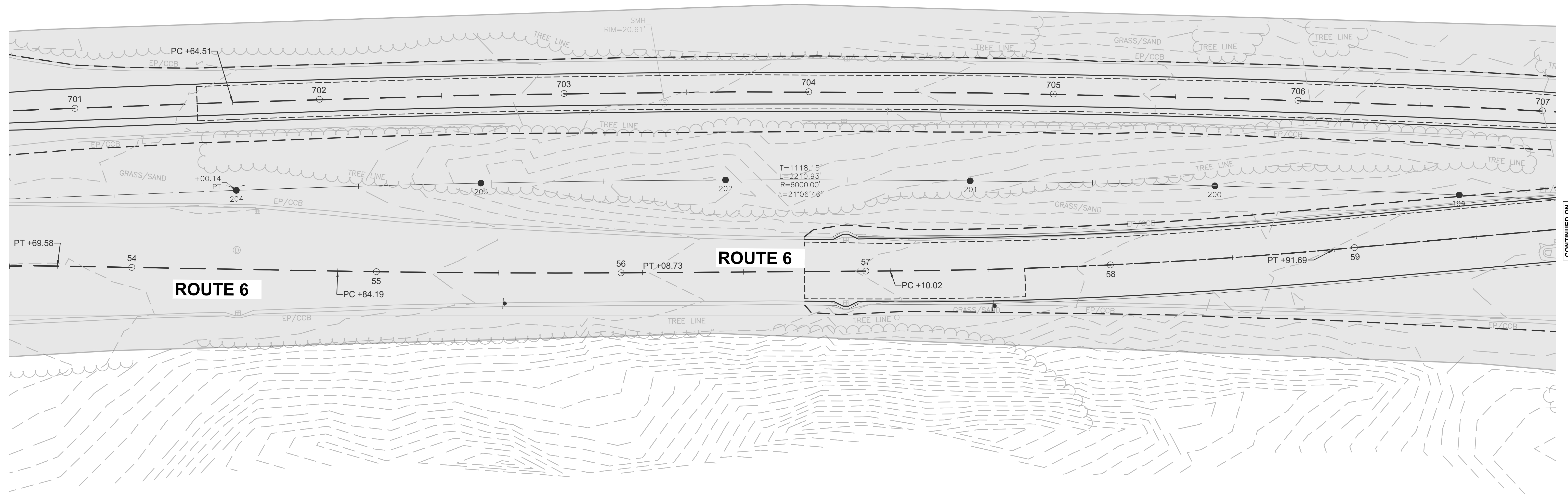
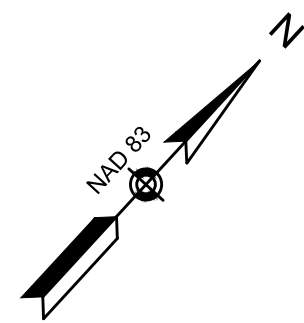
STA 52+18.29 ROUTE 6
STA 10+00.00 PROVINCE LANDS ROAD

CONTINUED ON
SHEET NO. 91

PROVINCETOWN
SHANK PAINTER ROAD & ROUTE 6

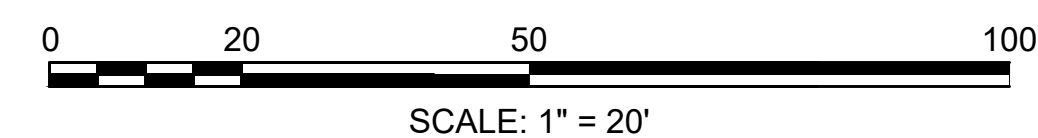
STATE	FED. AID PROJ. NO.	SHEET NO.	TOTAL SHEETS
MA	-	091	293
PROJECT FILE NO.		608744	

GRADING PLANS - 02



CONTINUED ON
SHEET NO. 90

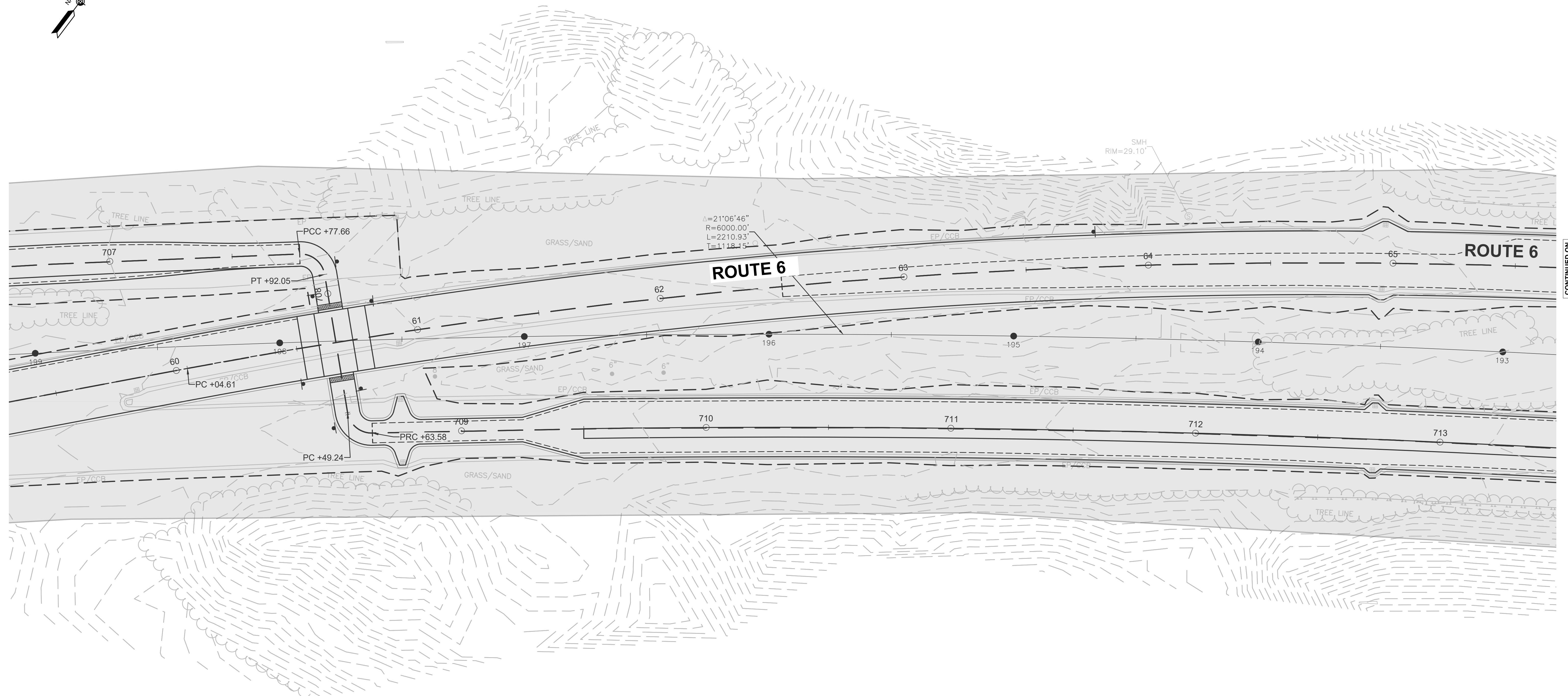
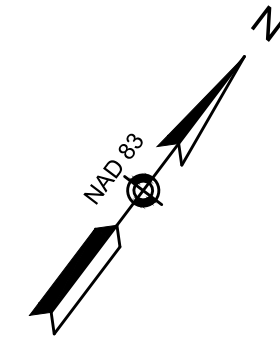
CONTINUED ON
SHEET NO. 92



PROVINCETOWN
SHANK PAINTER ROAD & ROUTE 6

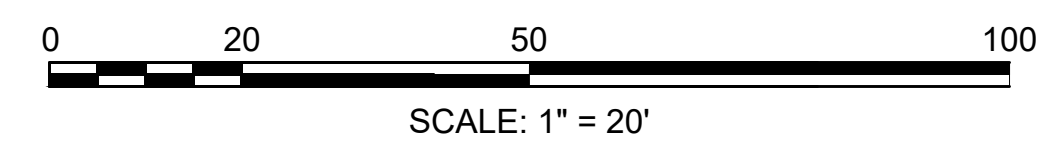
STATE	FED. AID PROJ. NO.	SHEET NO.	TOTAL SHEETS
MA	-	092	293
PROJECT FILE NO.		608744	

GRADING PLANS - 03



CONTINUED ON
SHEET NO. 91

CONTINUED ON
SHEET NO. 93

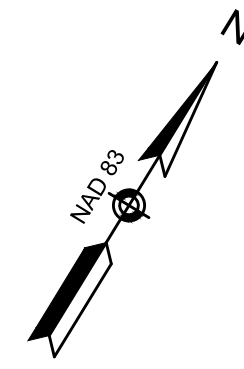


PROVINCETOWN
SHANK PAINTER ROAD & ROUTE 6

STATE	FED. AID PROJ. NO.	SHEET NO.	TOTAL SHEETS
MA	-	093	293

PROJECT FILE NO. 608744

GRADING PLANS - 04



529
•0.000
C-MMHB

509
•0.000
C-MMHB

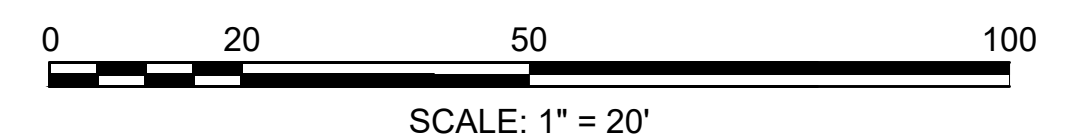
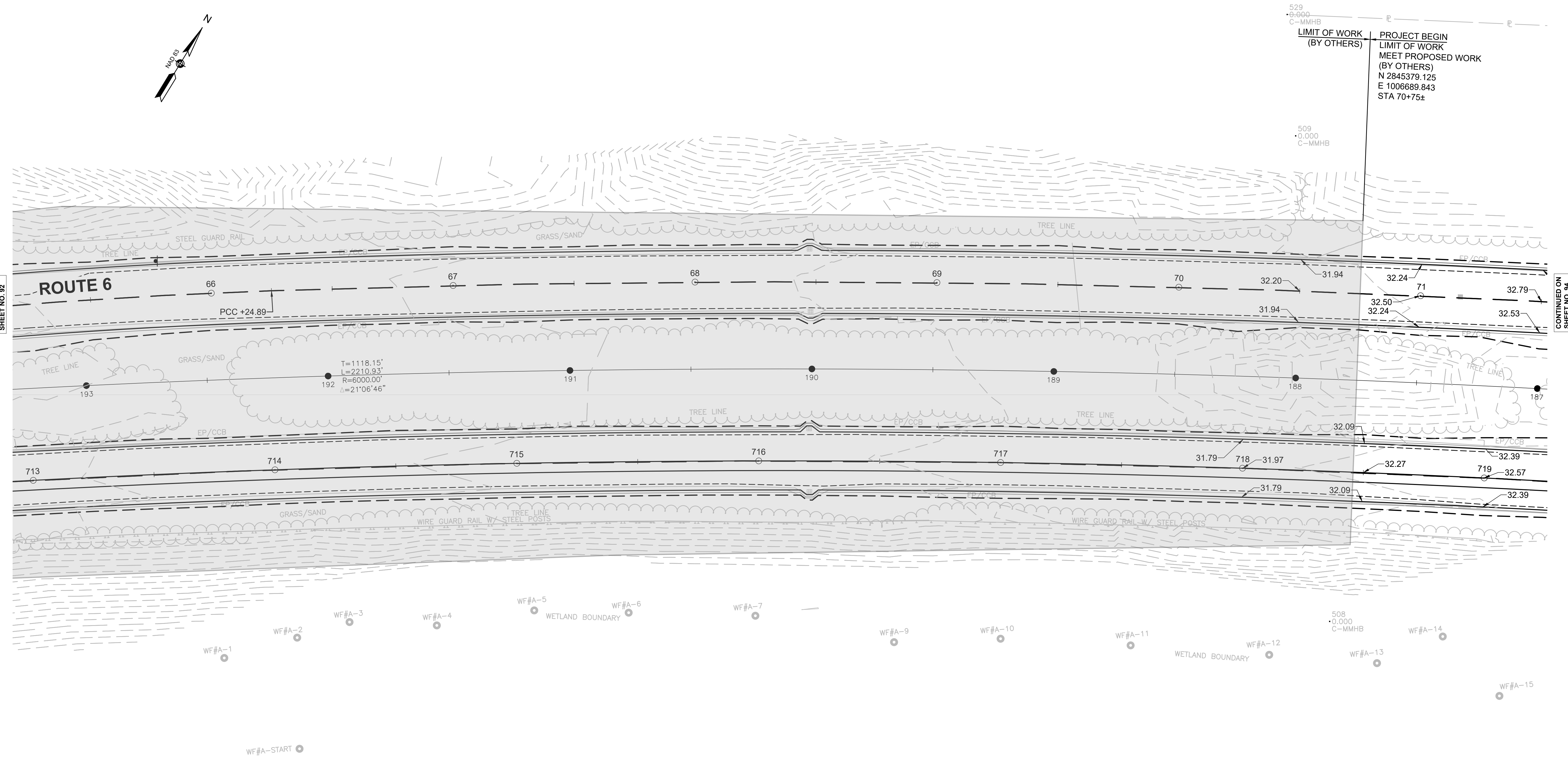
508
•0.000
C-MMHB

LIMIT OF WORK (BY OTHERS)

PROJECT BEGIN LIMIT OF WORK MEET PROPOSED WORK (BY OTHERS)
N 2845379.125
E 1006689.843
STA 70+75±

CONTINUED ON SHEET NO. 92


CONTINUED ON SHEET NO. 94



PROVINCETOWN
SHANK PAINTER ROAD & ROUTE 6

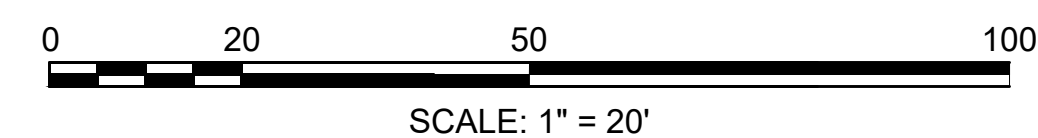
STATE	FED. AID PROJ. NO.	SHEET NO.	TOTAL SHEETS
MA	-	094	293
PROJECT FILE NO.		608744	

GRADING PLANS - 05



CONTINUED ON
SHEET NO. 93


CONTINUED ON
SHEET NO. 95



PROVINCETOWN
SHANK PAINTER ROAD & ROUTE 6

STATE	FED. AID PROJ. NO.	SHEET NO.	TOTAL SHEETS
MA	-	095	293
PROJECT FILE NO.		608744	

GRADING PLANS - 06



CONTINUED ON
SHEET NO. 94


CONTINUED ON
SHEET NO. 96

PROVINCETOWN
SHANK PAINTER ROAD & ROUTE 6

STATE	FED. AID PROJ. NO.	SHEET NO.	TOTAL SHEETS
MA	-	096	293
PROJECT FILE NO.		608744	

GRADING PLANS - 07

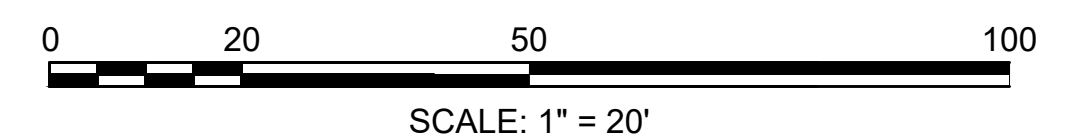

APPROXIMATE
530
0.960
C-MMHB



APPROXIMATE P/L TYP.

CONTINUED ON
SHEET NO. 95

CONTINUED ON
SHEET NO. 97



PROVINCETOWN
SHANK PAINTER ROAD & ROUTE 6

STATE	FED. AID PROJ. NO.	SHEET NO.	TOTAL SHEETS
MA	-	097	293

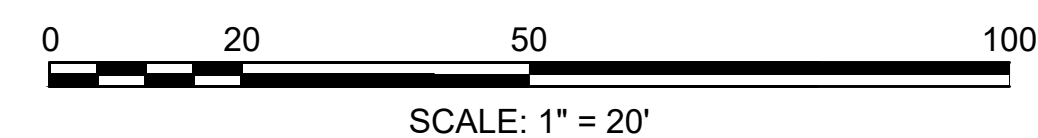
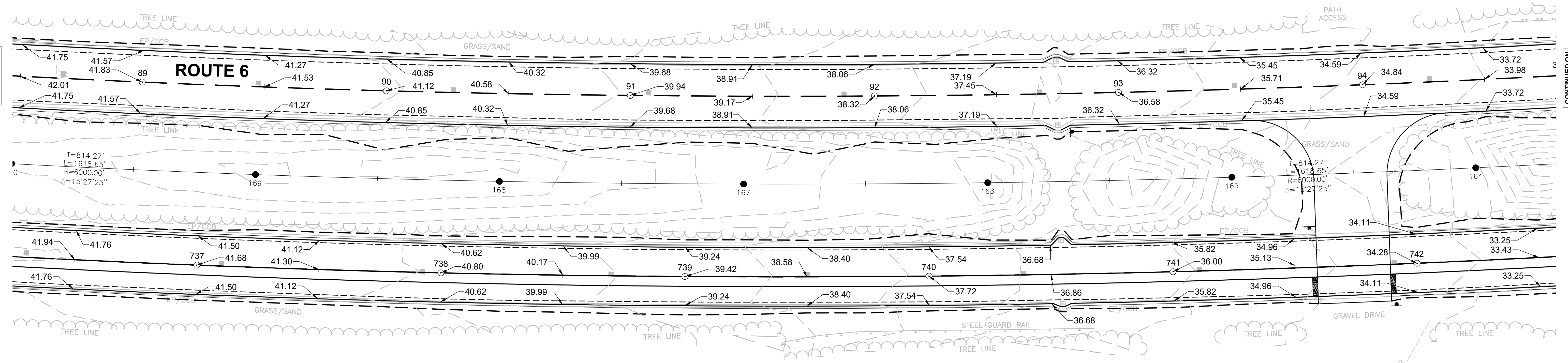
PROJECT FILE NO. 608744

GRADING PLANS - 08



CONTINUED ON
SHEET NO. 96

CONTINUED ON
SHEET NO. 98

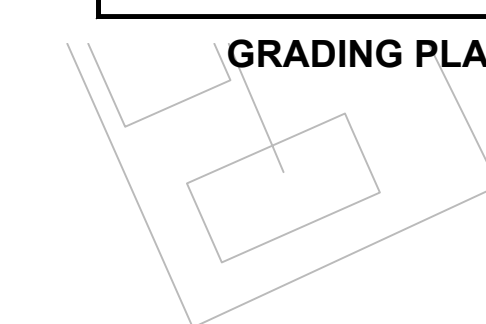


SCALE: 1" = 20'


PROVINCETOWN
SHANK PAINTER ROAD & ROUTE 6

STATE	FED. AID PROJ. NO.	SHEET NO.	TOTAL SHEETS
MA	-	098	293
PROJECT FILE NO.		608744	

GRADING PLANS - 09

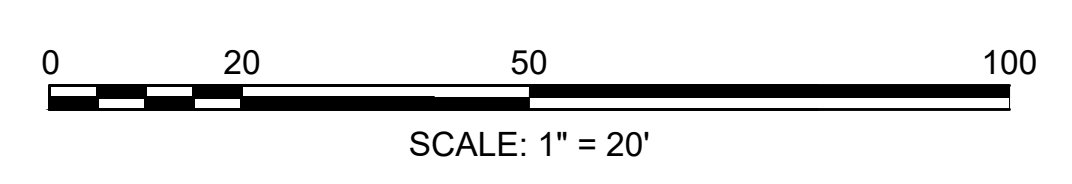


503
•0.000
C-MMHB



CONTINUED ON
SHEET NO. 97

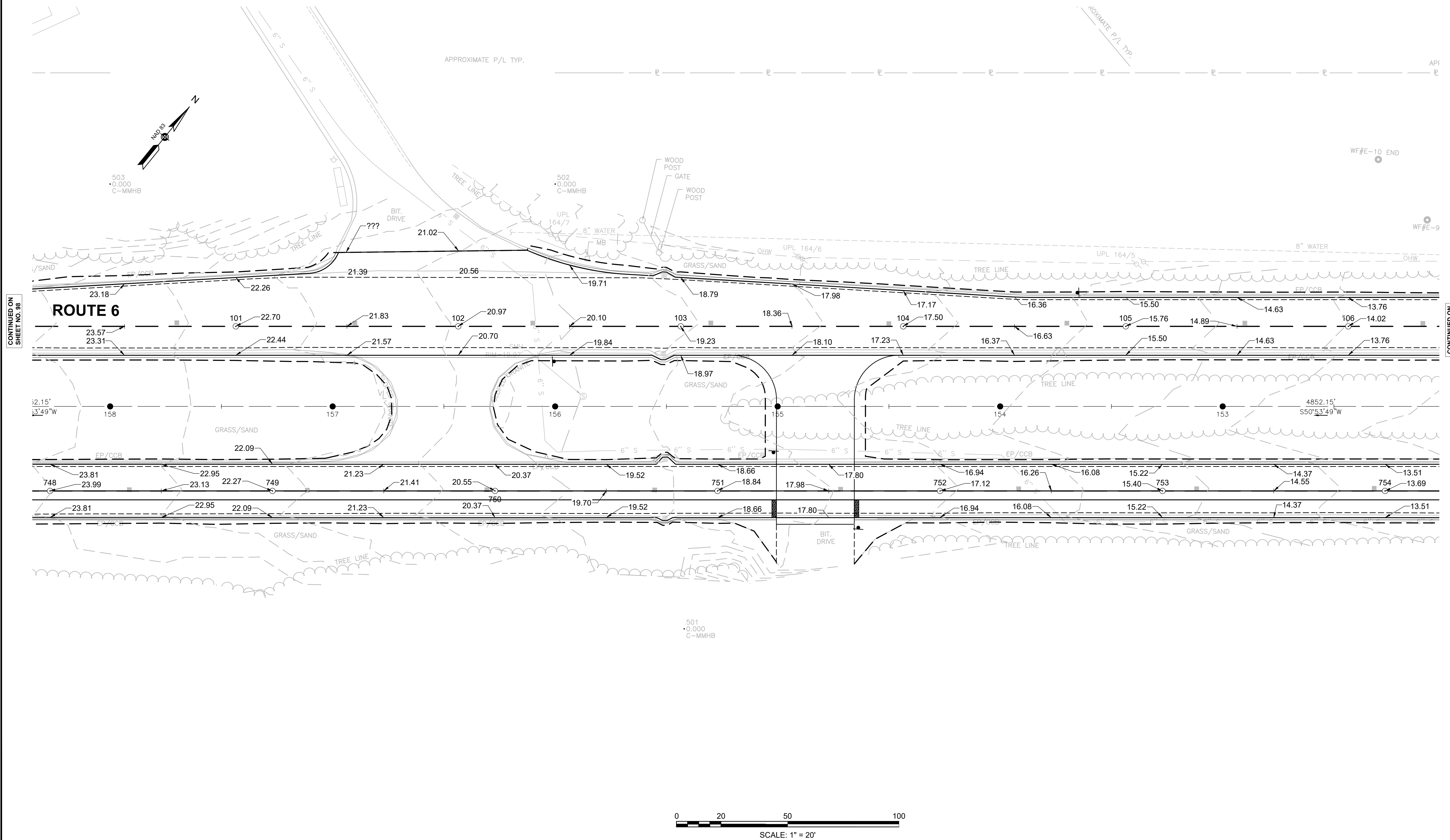
CONTINUED ON
SHEET NO. 99



PROVINCETOWN
SHANK PAINTER ROAD & ROUTE 6

STATE	FED. AID PROJ. NO.	SHEET NO.	TOTAL SHEETS
MA	-	099	293
PROJECT FILE NO.		608744	

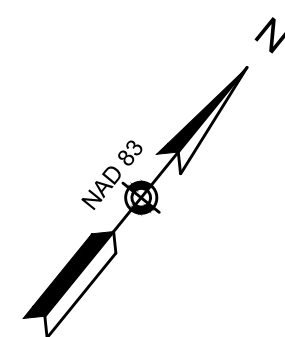
GRADING PLANS - 10



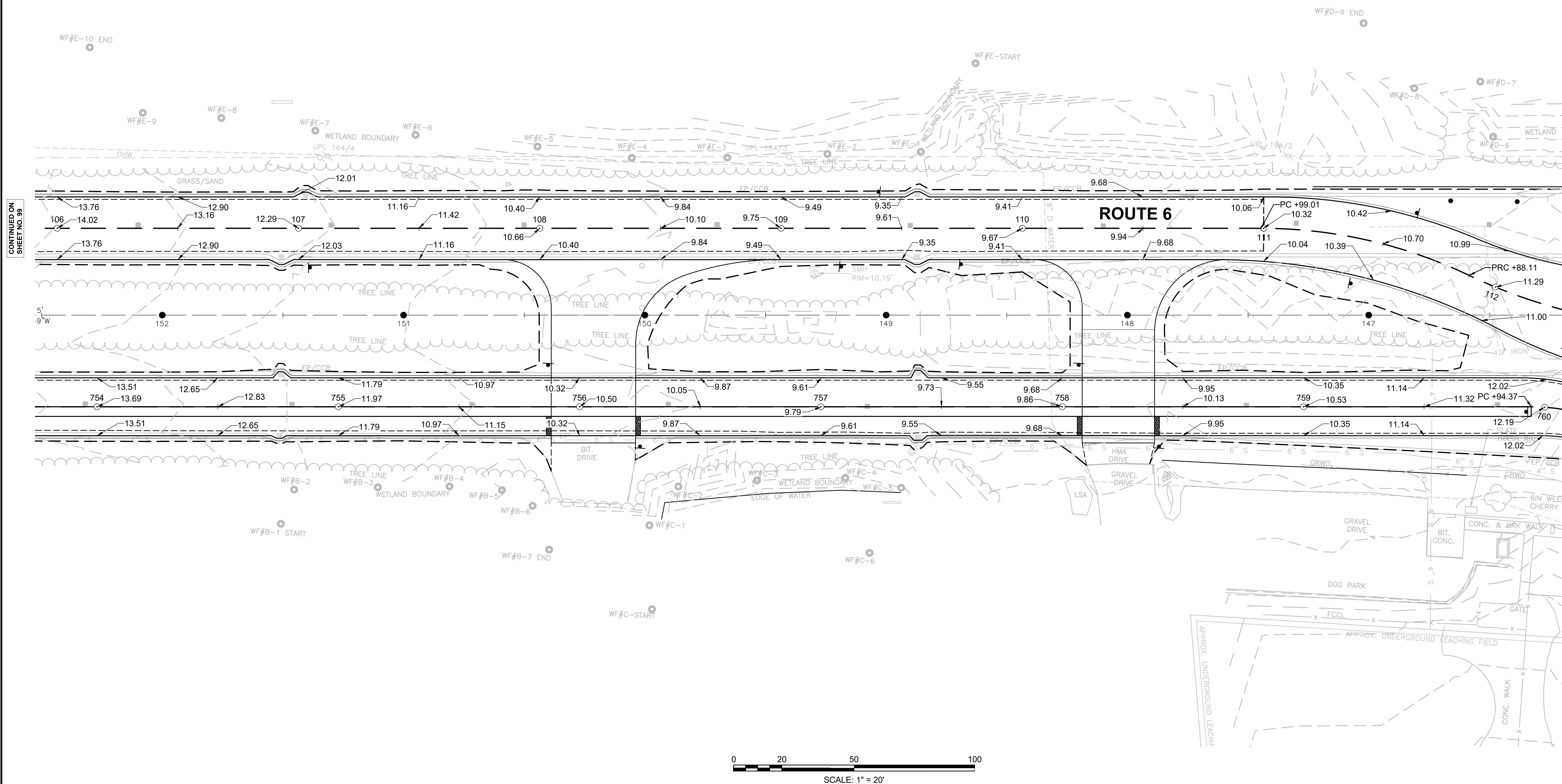
PROVINCETOWN
SHANK PAINTER ROAD & ROUTE 6

STATE	FED. AID PROJ. NO.	SHEET NO.	TOTAL SHEETS
MA	-	100	293
PROJECT FILE NO.		608744	

GRADING PLANS - 11

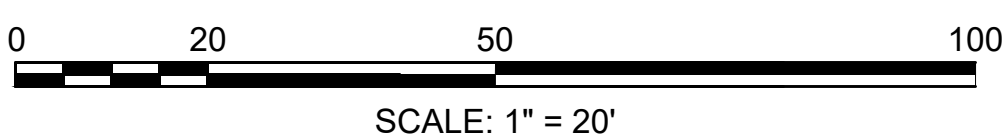


APPROXIMATE P/L TYP.



CONTINUED ON SHEET NO. 99

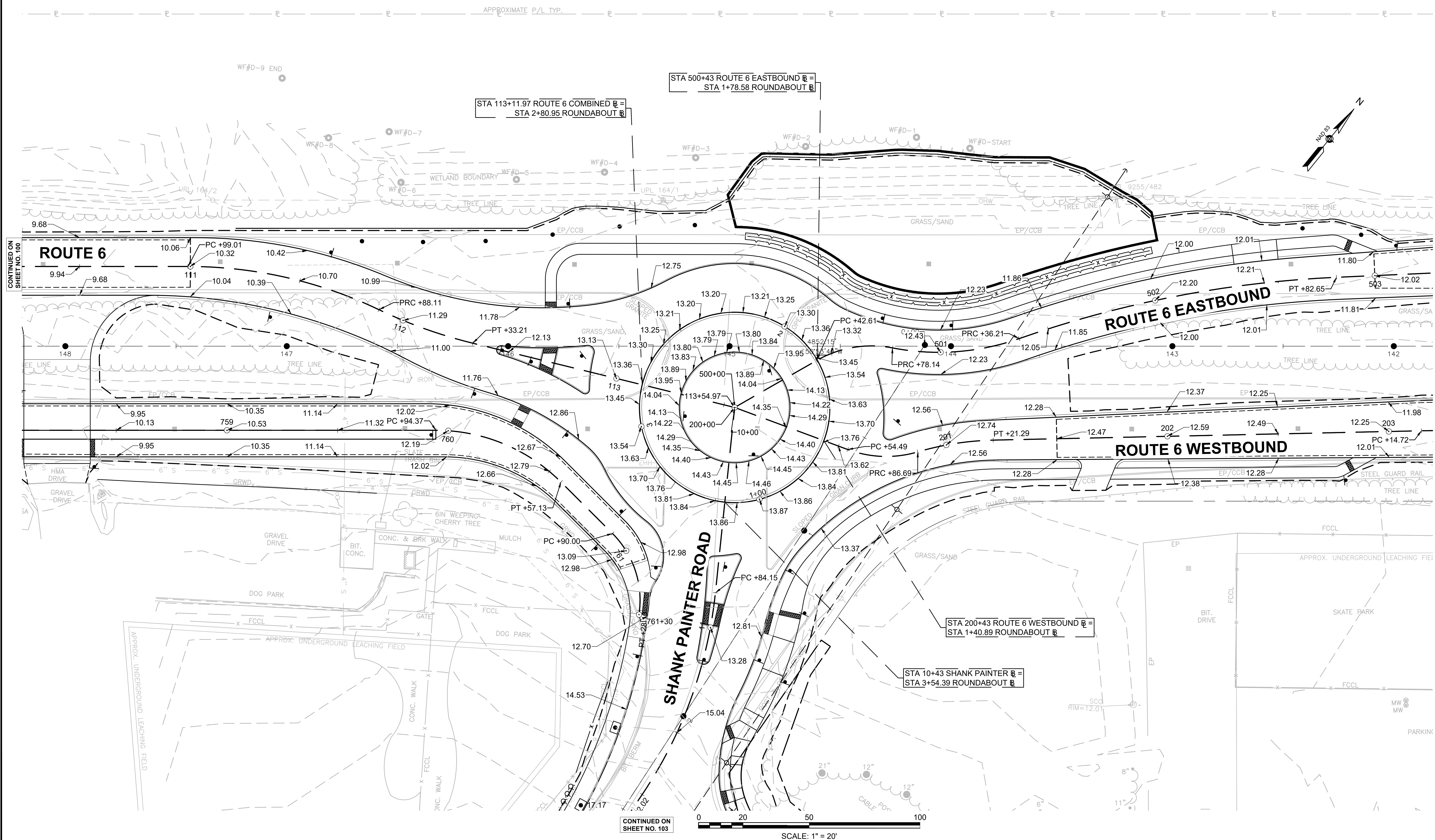
CONTINUED ON SHEET NO. 101



PROVINCETOWN
SHANK PAINTER ROAD & ROUTE 6

STATE	FED. AID PROJ. NO.	SHEET NO.	TOTAL SHEETS
MA	-	101	293
PROJECT FILE NO.		608744	

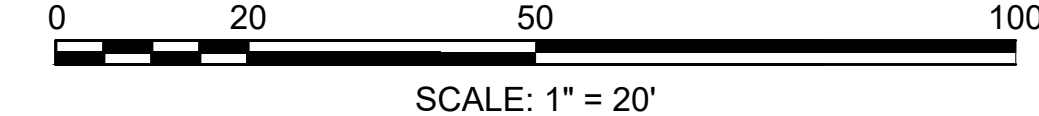
GRADING PLANS - 12



CONTINUED ON
SHEET NO. 100

CONTINUED ON
SHEET NO. 102

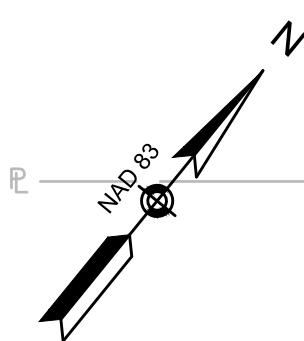
CONTINUED ON
SHEET NO. 103



PROVINCETOWN
SHANK PAINTER ROAD & ROUTE 6

STATE	FED. AID PROJ. NO.	SHEET NO.	TOTAL SHEETS
MA	-	102	293
PROJECT FILE NO.		608744	

GRADING PLANS - 13



APPROXIMATE P/L TYP.

LIMIT OF PAVEMENT MILL & OVERLAY MEET EXIST
RET EXIST ROADWAY PAVEMENT
STA 504+25±
N 2847962.335
E 1010566.739

PROJECT END
LIMIT OF SIGNS & PAVEMENT MARKINGS
MEET EXIST
N 2848814.824
E 1011613.522
STA 517+75±

1,350'

ROUTE 6 EASTBOUND

ROUTE 6 WESTBOUND

CONTINUED ON SHEET NO. 101

#16 JEROME SMITH RD.
MAP 8-1, PARCEL 13
N/F
TOWN OF PROVINCETOWN



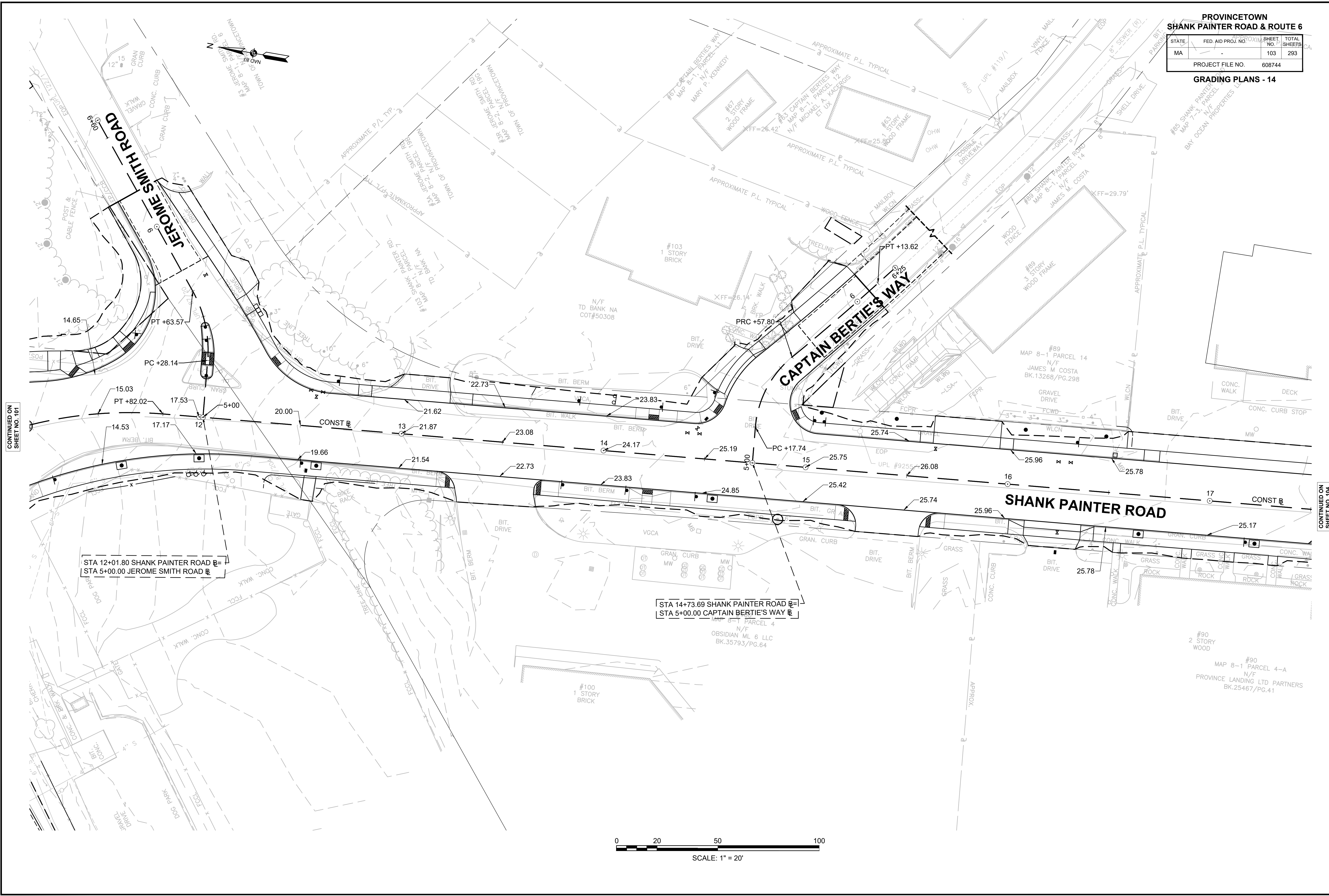
SCALE: 1" = 20'

**PROVINCETOWN
SHANK PAINTER ROAD & ROUTE 6**

STATE	FED. AID PROJ. NO.	CONTRACT NO.	SHEET NO.	TOTAL SHEETS
MA			103	293

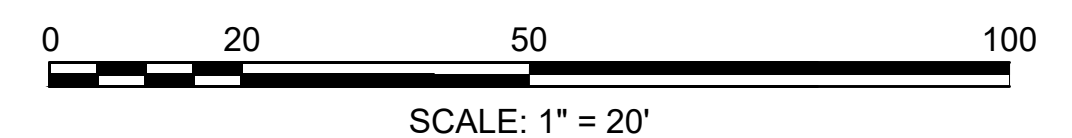
PROJECT FILE NO. 608744

GRADING PLANS - 14



CONTINUED ON
SHEET NO. 101

CONTINUED ON
SHEET NO. 104

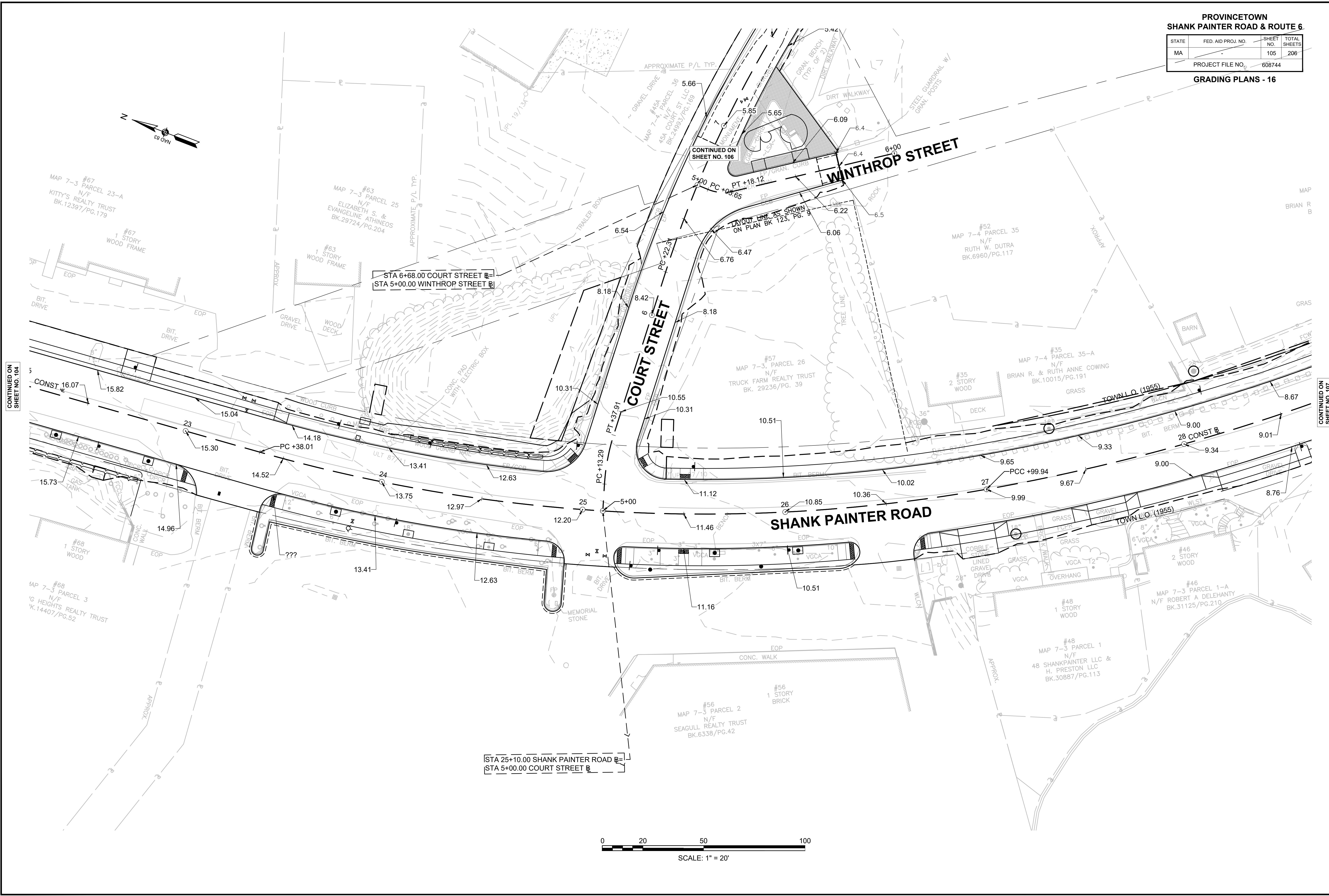


PROVINCETOWN
SHANK PAINTER ROAD & ROUTE 6

STATE	FED. AID PROJ. NO.	SHEET NO.	TOTAL SHEETS
MA		105	206

PROJECT FILE NO. 608744

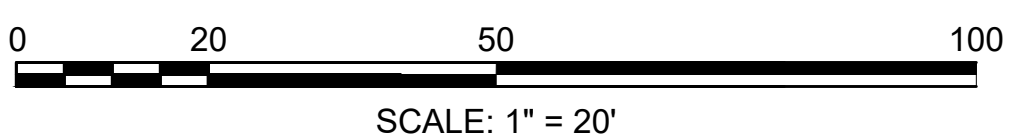
GRADING PLANS - 16



CONTINUED ON SHEET NO. 104

CONTINUED ON SHEET NO. 107

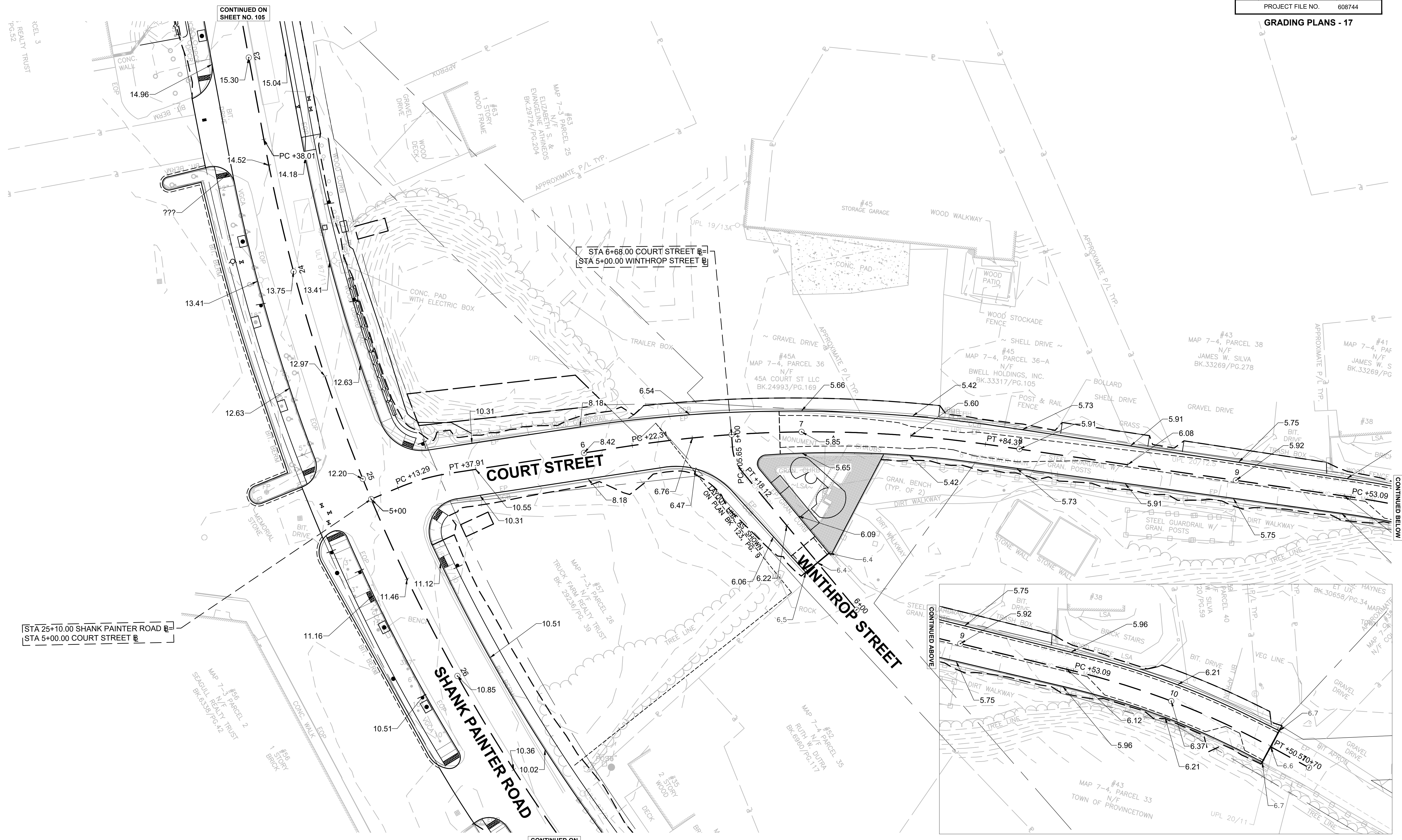
STA 25+10.00 SHANK PAINTER ROAD =
STA 5+00.00 COURT STREET =



PROVINCETOWN
SHANK PAINTER ROAD & ROUTE 6

STATE	FED. AID PROJ. NO.	SHEET NO.	TOTAL SHEETS
MA	-	106	293
PROJECT FILE NO.		608744	

GRADING PLANS - 17



XCCEL 3
REALTY TRUST
PG.52

CONTINUED ON
SHEET NO. 105

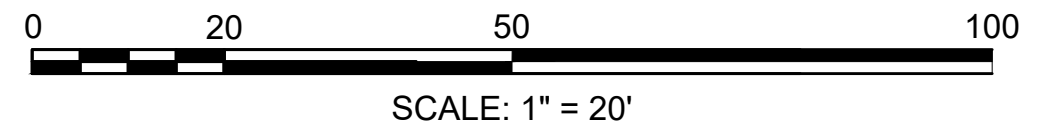
STA 6+68.00 COURT STREET @
STA 5+00.00 WINTHROP STREET @

STA 25+10.00 SHANK PAINTER ROAD @
STA 5+00.00 COURT STREET @

CONTINUED BELOW

CONTINUED ABOVE

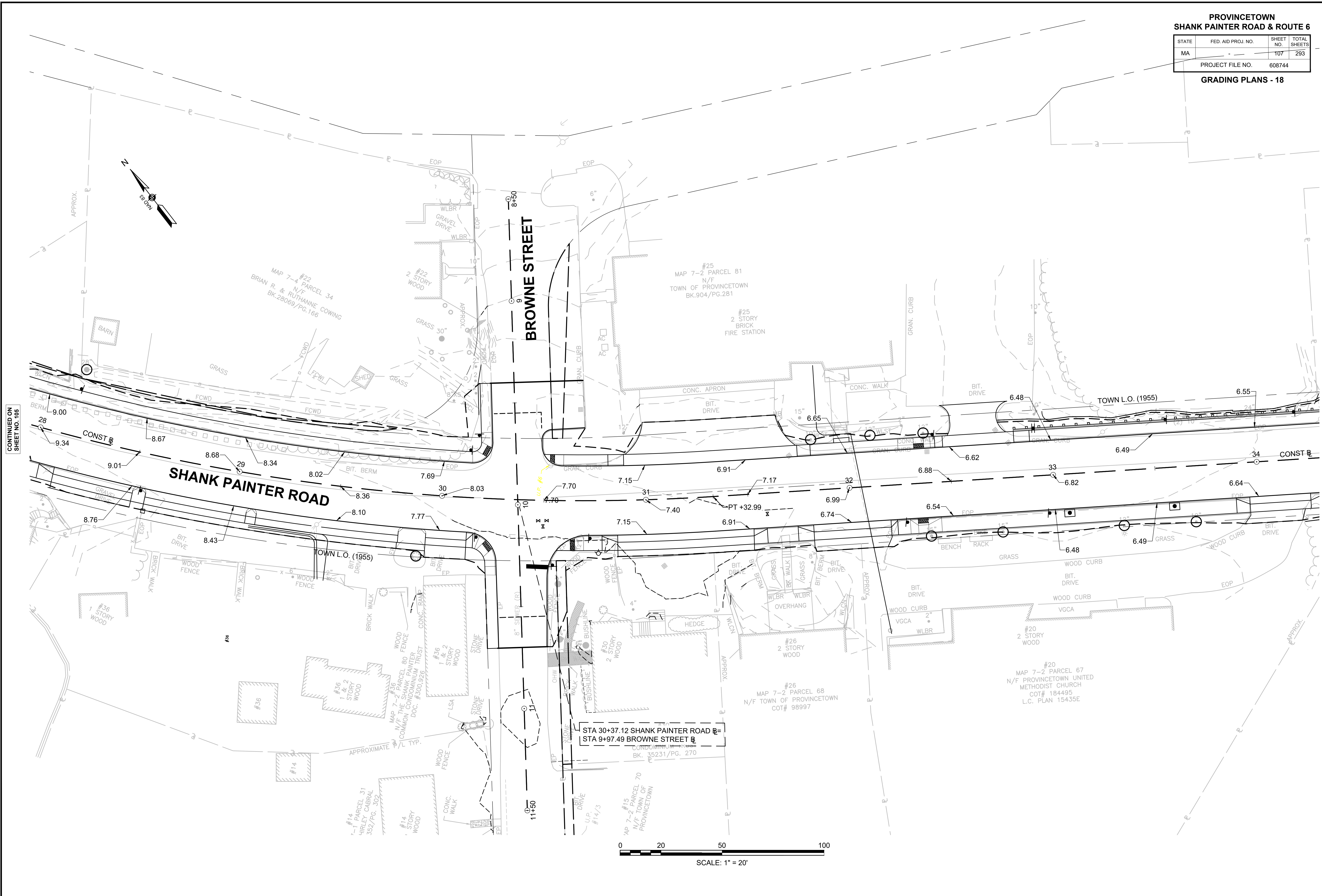
CONTINUED ON
SHEET NO. 107



**PROVINCETOWN
SHANK PAINTER ROAD & ROUTE 6**

STATE	FED. AID PROJ. NO.	SHEET NO.	TOTAL SHEETS
MA		107	293
PROJECT FILE NO. 608744			

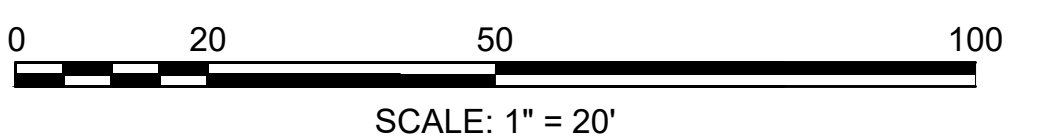
GRADING PLANS - 18



CONTINUED ON
SHEET NO. 105

CONTINUED ON
SHEET NO. 108

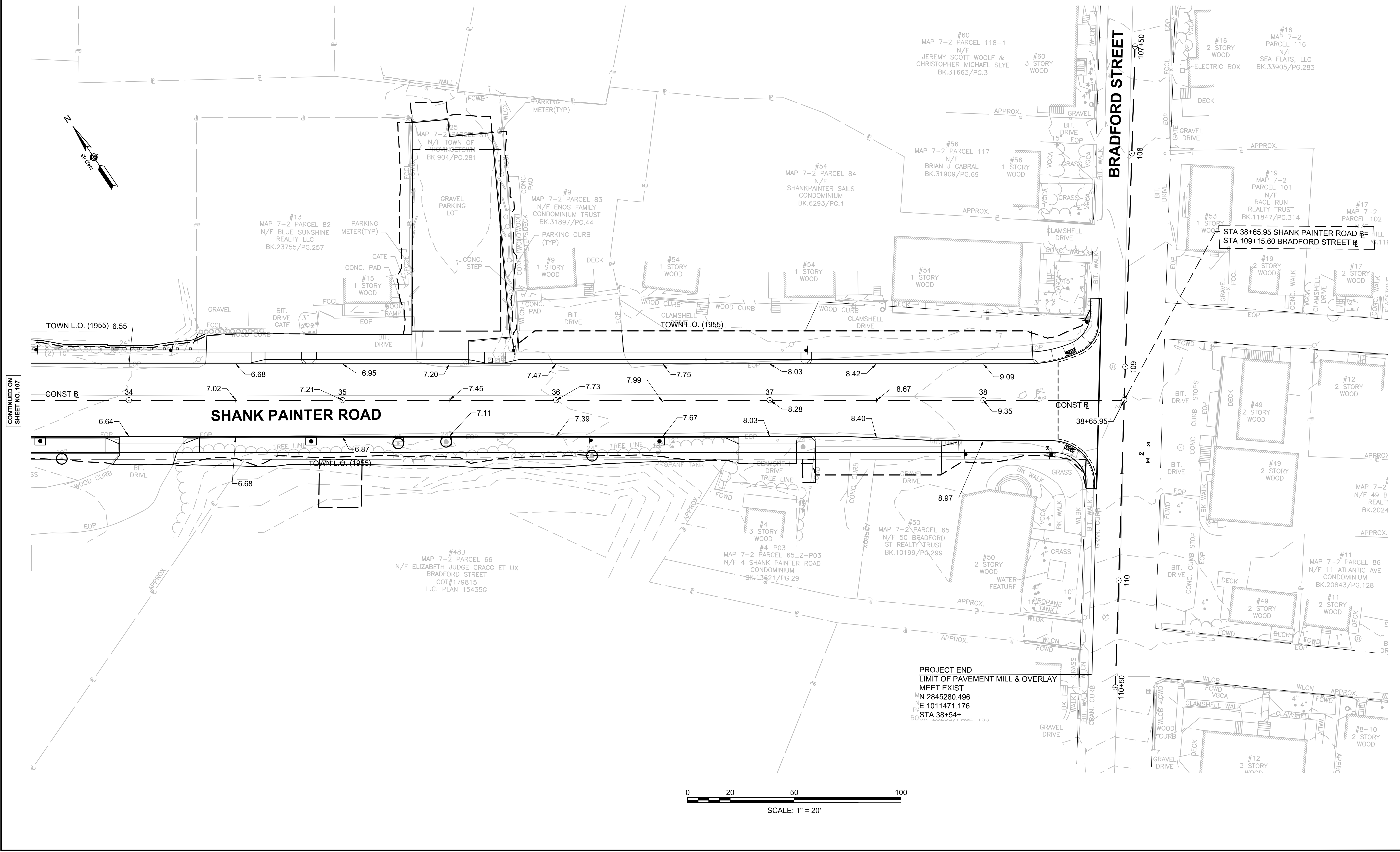
STA 30+37.12 SHANK PAINTER ROAD @
STA 9+97.49 BROWNE STREET @



**PROVINCETOWN
SHANK PAINTER ROAD & ROUTE 6**

STATE	FED. AID PROJ. NO.	SHEET NO.	TOTAL SHEETS
MA	-	108	293
PROJECT FILE NO. 608744			

GRADING PLANS - 19



CONTINUED ON
SHEET NO. 107

PROJECT END
LIMIT OF PAVEMENT MILL & OVERLAY
MEET EXIST
N 2845280.496
E 1011471.176
PJ STA 38+54±
BOUNDED BY PAGE 100

