

HIGHWAY GUARD DETAILS

NONE

TRAFFIC SIGNAL CONDUIT

NONE

WATER SUPPLY ALTERATIONS

NONE

DRAINAGE DETAILS

SEE SHEET 130

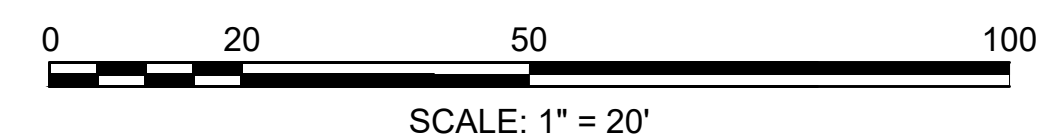
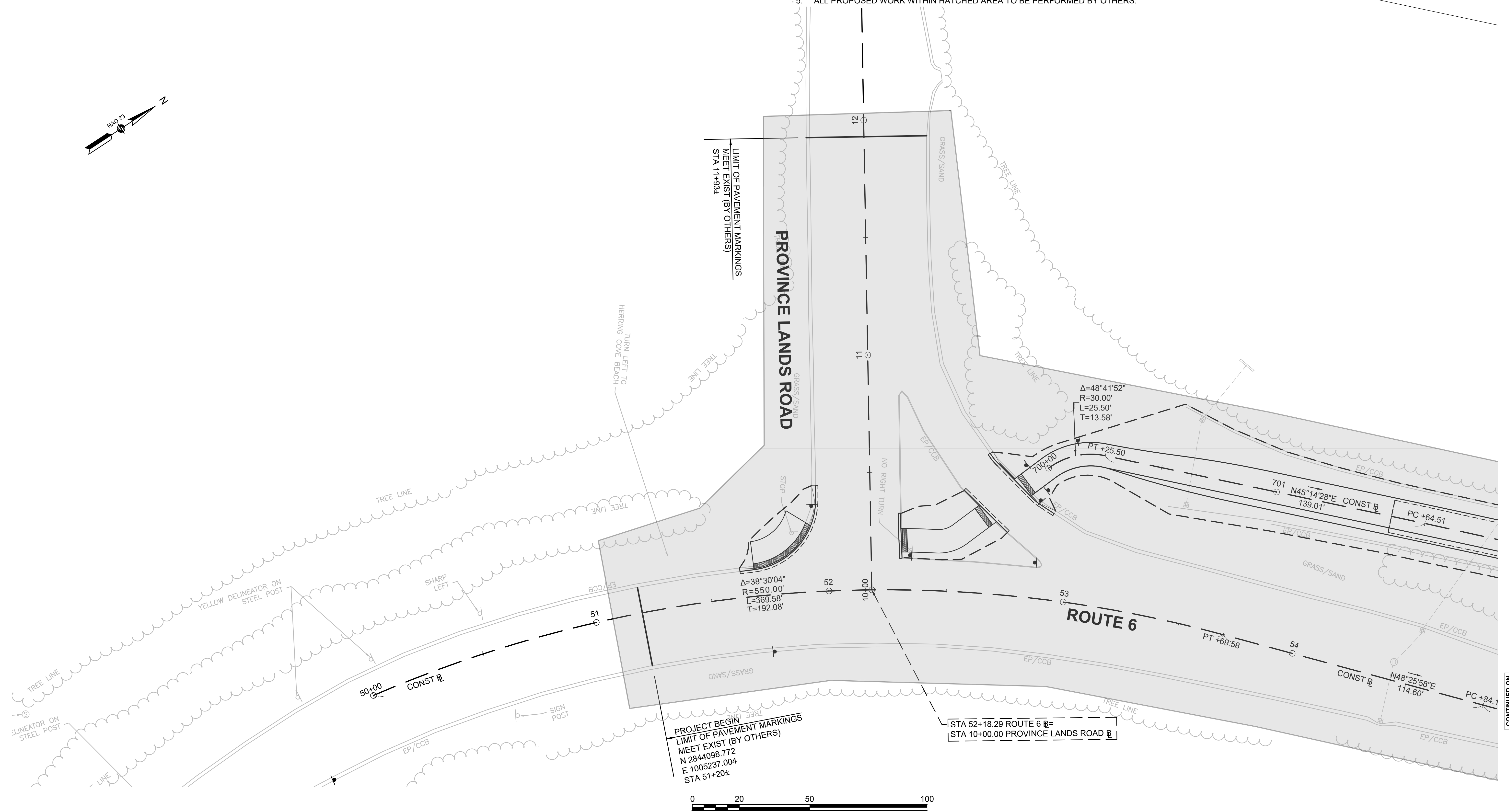
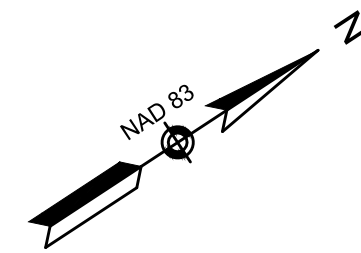
PROVINCETOWN
SHANK PAINTER ROAD & ROUTE 6

STATE	FED. AID PROJ. NO.	SHEET NO.	TOTAL SHEETS
MA	-	030	293
PROJECT FILE NO.		608744	

CONSTRUCTION PLANS - 01

NOTES:

1. REMOVE AND STACK ALL EXISTING CURVED VERTICAL GRANITE CURB UNLESS OTHERWISE NOTED OR AS DIRECTED BY THE TOWN AND/OR ENGINEER.
2. ALL PROPOSED VERTICAL STRAIGHT AND CURVED GRANITE CURB SHALL BE GRANITE CURB TYPE VB.
3. ALL EXISTING STRAIGHT VERTICAL GRANITE CURB SHALL BE REMOVED AND RESET THROUGHOUT. GRANITE CURB FOUND TO NOT BE SUITABLE FOR REUSE SHALL BE REPLACED WITH STRAIGHT VERTICAL GRANITE CURB TYPE VB AT THE DIRECTION OF THE ENGINEER.
4. ALL EXISTING SIGNS ARE TO BE REMOVED AND STACKED UNLESS OTHERWISE NOTED ON THE TRAFFIC SIGN & PAVEMENT MARKING PLAN.
5. ALL PROPOSED WORK WITHIN HATCHED AREA TO BE PERFORMED BY OTHERS.



CONTINUED ON SHEET NO. 31

HIGHWAY GUARD DETAILS

NONE

TRAFFIC SIGNAL CONDUIT

NONE

WATER SUPPLY ALTERATIONS

NONE

DRAINAGE DETAILS

SEE SHEET 131

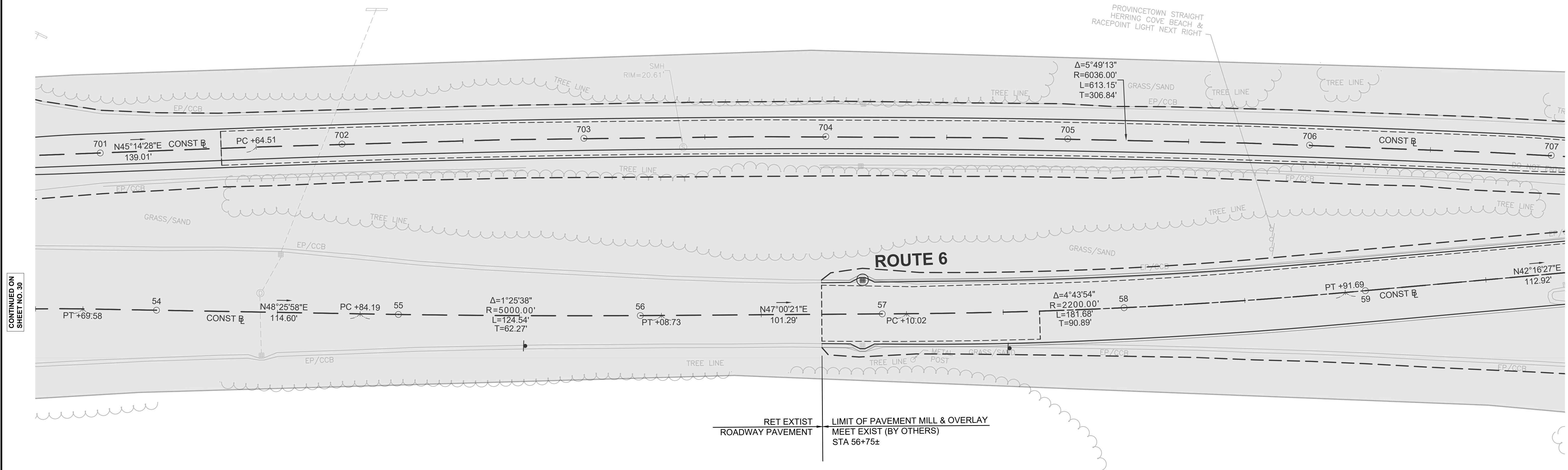
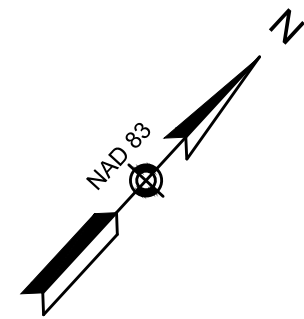
PROVINCETOWN
SHANK PAINTER ROAD & ROUTE 6

STATE	FED. AID PROJ. NO.	SHEET NO.	TOTAL SHEETS
MA	-	031	293
PROJECT FILE NO.		608744	

CONSTRUCTION PLANS - 02

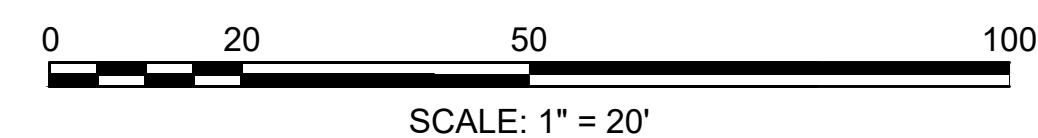
NOTES:

1. REMOVE AND STACK ALL EXISTING CURVED VERTICAL GRANITE CURB UNLESS OTHERWISE NOTED OR AS DIRECTED BY THE TOWN AND/OR ENGINEER.
2. ALL PROPOSED VERTICAL STRAIGHT AND CURVED GRANITE CURB SHALL BE GRANITE CURB TYPE VB.
3. ALL EXISTING STRAIGHT VERTICAL GRANITE CURB SHALL BE REMOVED AND RESET THROUGHOUT. GRANITE CURB FOUND TO NOT BE SUITABLE FOR REUSE SHALL BE REPLACED WITH STRAIGHT VERTICAL GRANITE CURB TYPE VB AT THE DIRECTION OF THE ENGINEER.
4. ALL EXISTING SIGNS ARE TO BE REMOVED AND STACKED UNLESS OTHERWISE NOTED ON THE TRAFFIC SIGN & PAVEMENT MARKING PLAN.
5. ALL PROPOSED WORK WITHIN HATCHED AREA TO BE PERFORMED BY OTHERS.



CONTINUED ON SHEET NO. 30

CONTINUED ON SHEET NO. 32



HIGHWAY GUARD DETAILS

NONE

TRAFFIC SIGNAL CONDUIT

NONE

WATER SUPPLY ALTERATIONS

NONE

DRAINAGE DETAILS

SEE SHEET 132

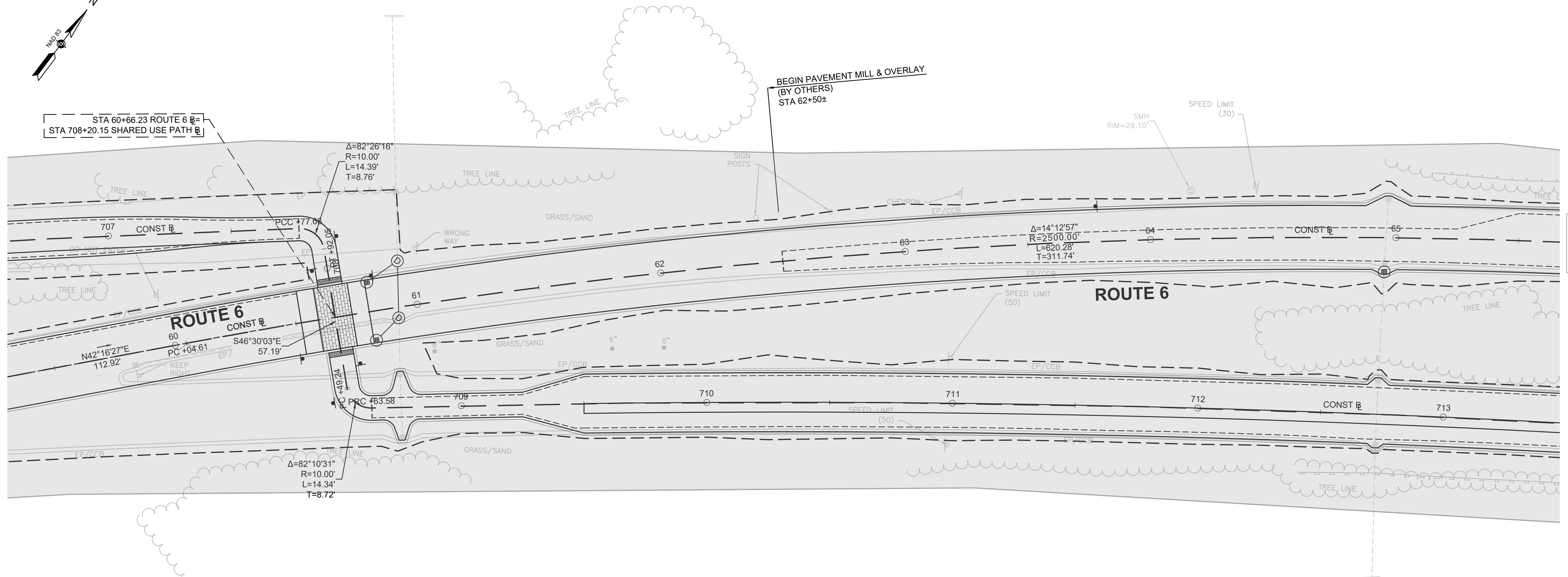
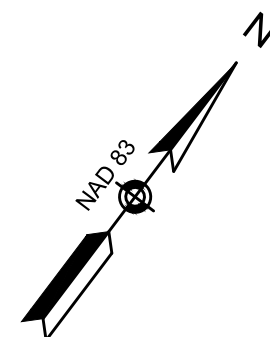
NOTES:

1. REMOVE AND STACK ALL EXISTING CURVED VERTICAL GRANITE CURB UNLESS OTHERWISE NOTED OR AS DIRECTED BY THE TOWN AND/OR ENGINEER.
2. ALL PROPOSED VERTICAL STRAIGHT AND CURVED GRANITE CURB SHALL BE GRANITE CURB TYPE VB.
3. ALL EXISTING STRAIGHT VERTICAL GRANITE CURB SHALL BE REMOVED AND RESET THROUGHOUT. GRANITE CURB FOUND TO NOT BE SUITABLE FOR REUSE SHALL BE REPLACED WITH STRAIGHT VERTICAL GRANITE CURB TYPE VB AT THE DIRECTION OF THE ENGINEER.
4. ALL EXISTING SIGNS ARE TO BE REMOVED AND STACKED UNLESS OTHERWISE NOTED ON THE TRAFFIC SIGN & PAVEMENT MARKING PLAN.
5. ALL PROPOSED WORK WITHIN HATCHED AREA TO BE PERFORMED BY OTHERS.

PROVINCETOWN
SHANK PAINTER ROAD & ROUTE 6

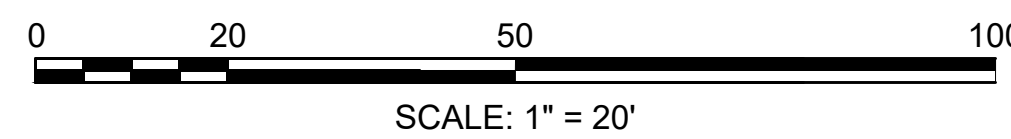
STATE	FED. AID PROJ. NO.	SHEET NO.	TOTAL SHEETS
MA	-	032	293
PROJECT FILE NO.		608744	

CONSTRUCTION PLANS - 03



CONTINUED ON SHEET NO. 31

CONTINUED ON SHEET NO. 33



HIGHWAY GUARD DETAILS

NONE

TRAFFIC SIGNAL CONDUIT

NONE

WATER SUPPLY ALTERATIONS

NONE

DRAINAGE DETAILS

SEE SHEET 133

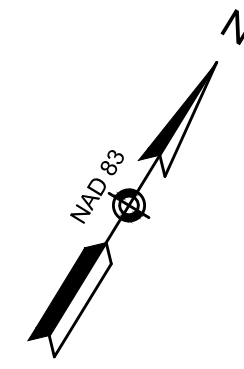
PROVINCETOWN
SHANK PAINTER ROAD & ROUTE 6

STATE	FED. AID PROJ. NO.	SHEET NO.	TOTAL SHEETS
MA	-	033	293
PROJECT FILE NO.		608744	

CONSTRUCTION PLANS - 04

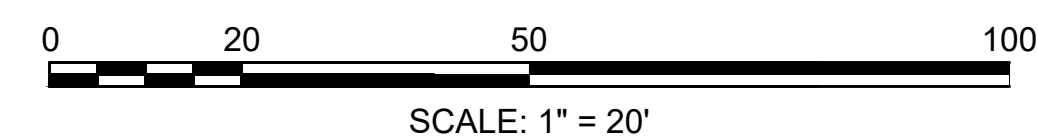
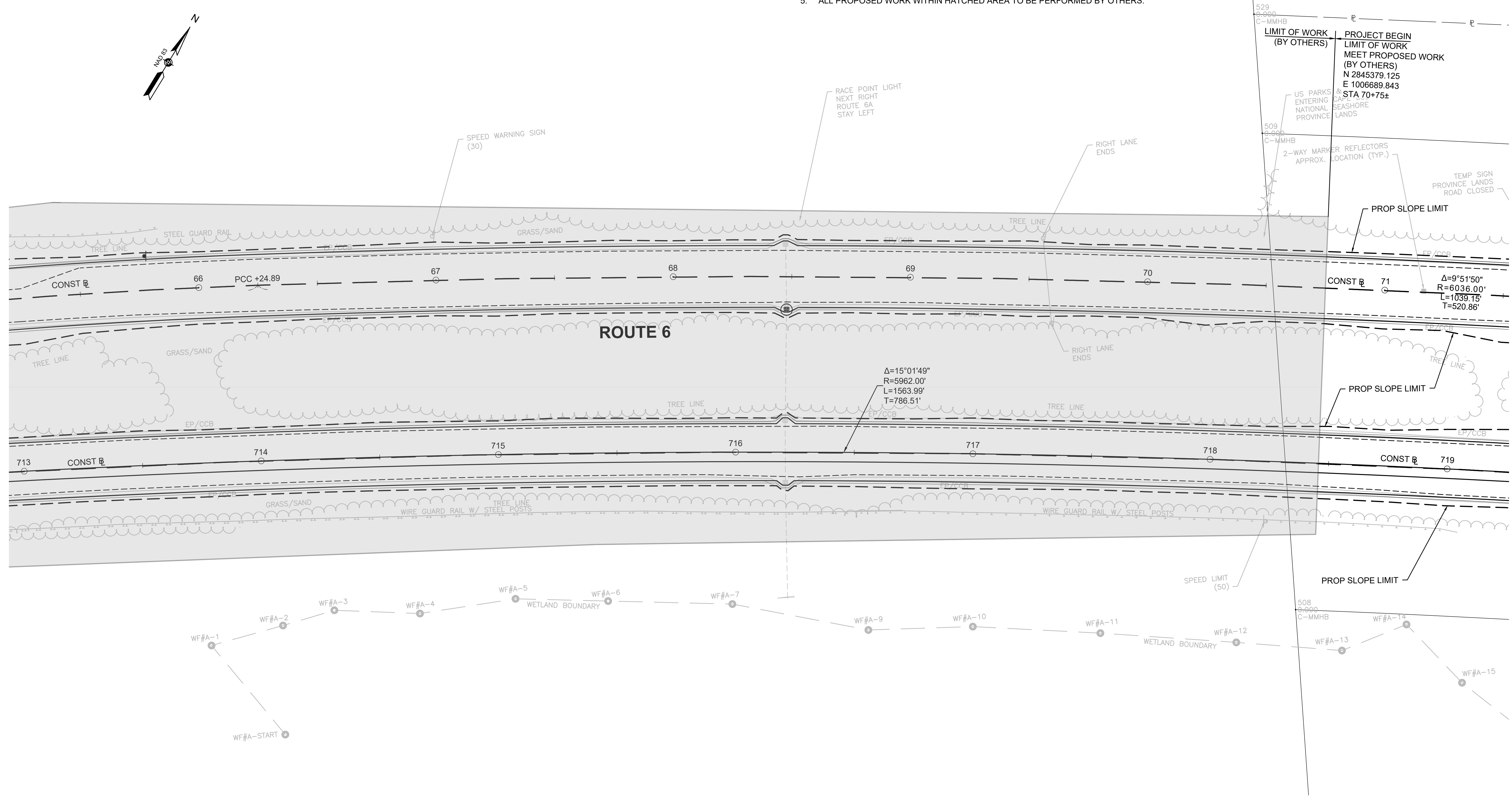
NOTES:

1. REMOVE AND STACK ALL EXISTING CURVED VERTICAL GRANITE CURB UNLESS OTHERWISE NOTED OR AS DIRECTED BY THE TOWN AND/OR ENGINEER.
2. ALL PROPOSED VERTICAL STRAIGHT AND CURVED GRANITE CURB SHALL BE GRANITE CURB TYPE VB.
3. ALL EXISTING STRAIGHT VERTICAL GRANITE CURB SHALL BE REMOVED AND RESET THROUGHOUT. GRANITE CURB FOUND TO NOT BE SUITABLE FOR REUSE SHALL BE REPLACED WITH STRAIGHT VERTICAL GRANITE CURB TYPE VB AT THE DIRECTION OF THE ENGINEER.
4. ALL EXISTING SIGNS ARE TO BE REMOVED AND STACKED UNLESS OTHERWISE NOTED ON THE TRAFFIC SIGN & PAVEMENT MARKING PLAN.
5. ALL PROPOSED WORK WITHIN HATCHED AREA TO BE PERFORMED BY OTHERS.



CONTINUED ON
SHEET NO. 32

CONTINUED ON
SHEET NO. 34



HIGHWAY GUARD DETAILS

NONE

TRAFFIC SIGNAL CONDUIT

NONE

WATER SUPPLY ALTERATIONS

NONE

DRAINAGE DETAILS

SEE SHEET 134

NOTES:

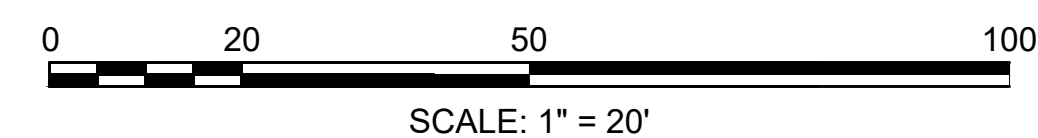
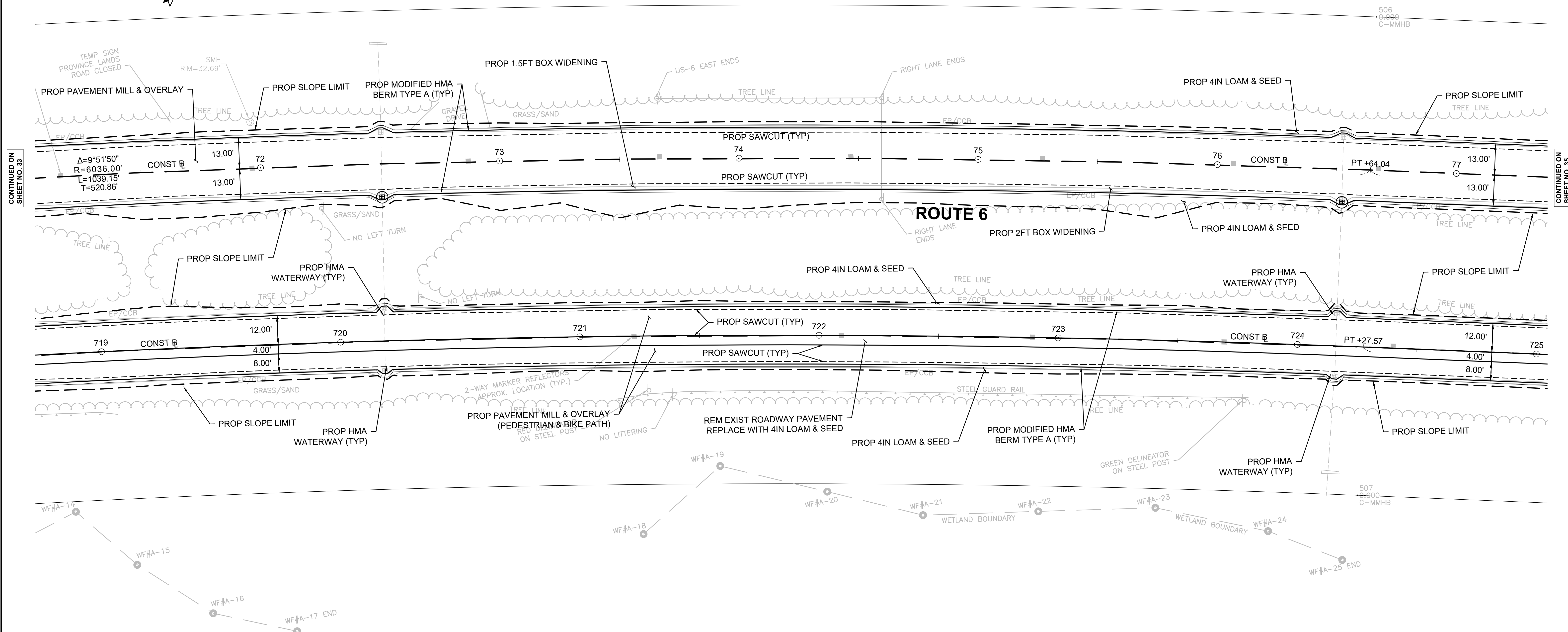
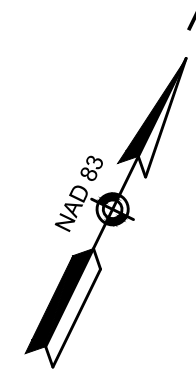
1. REMOVE AND STACK ALL EXISTING CURVED VERTICAL GRANITE CURB UNLESS OTHERWISE NOTED OR AS DIRECTED BY THE TOWN AND/OR ENGINEER.
2. ALL PROPOSED VERTICAL STRAIGHT AND CURVED GRANITE CURB SHALL BE GRANITE CURB TYPE VB.
3. ALL EXISTING STRAIGHT VERTICAL GRANITE CURB SHALL BE REMOVED AND RESET THROUGHOUT. GRANITE CURB FOUND TO NOT BE SUITABLE FOR REUSE SHALL BE REPLACED WITH STRAIGHT VERTICAL GRANITE CURB TYPE VB AT THE DIRECTION OF THE ENGINEER.
4. ALL EXISTING SIGNS ARE TO BE REMOVED AND STACKED UNLESS OTHERWISE NOTED ON THE TRAFFIC SIGN & PAVEMENT MARKING PLAN.

PROVINCETOWN
SHANK PAINTER ROAD & ROUTE 6

STATE	FED. AID PROJ. NO.	SHEET NO.	TOTAL SHEETS
MA	-	034	293
PROJECT FILE NO.		608744	

CONSTRUCTION PLANS - 05

APPROXIMATE P/L TYP.



HIGHWAY GUARD DETAILS

NONE

TRAFFIC SIGNAL CONDUIT

NONE

WATER SUPPLY ALTERATIONS

NONE

DRAINAGE DETAILS

SEE SHEET 135

NOTES:

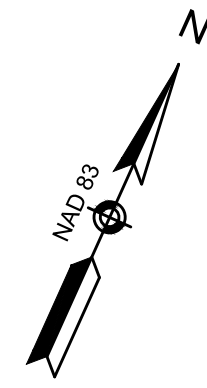
1. REMOVE AND STACK ALL EXISTING CURVED VERTICAL GRANITE CURB UNLESS OTHERWISE NOTED OR AS DIRECTED BY THE TOWN AND/OR ENGINEER.
2. ALL PROPOSED VERTICAL STRAIGHT AND CURVED GRANITE CURB SHALL BE GRANITE CURB TYPE VB.
3. ALL EXISTING STRAIGHT VERTICAL GRANITE CURB SHALL BE REMOVED AND RESET THROUGHOUT. GRANITE CURB FOUND TO NOT BE SUITABLE FOR REUSE SHALL BE REPLACED WITH STRAIGHT VERTICAL GRANITE CURB TYPE VB AT THE DIRECTION OF THE ENGINEER.
4. ALL EXISTING SIGNS ARE TO BE REMOVED AND STACKED UNLESS OTHERWISE NOTED ON THE TRAFFIC SIGN & PAVEMENT MARKING PLAN.

PROVINCETOWN
SHANK PAINTER ROAD & ROUTE 6

STATE	FED. AID PROJ. NO.	SHEET NO.	TOTAL SHEETS
MA	-	035	293
PROJECT FILE NO.		608744	

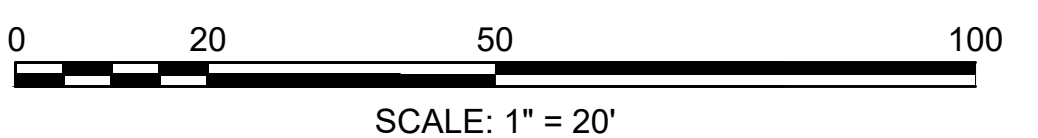
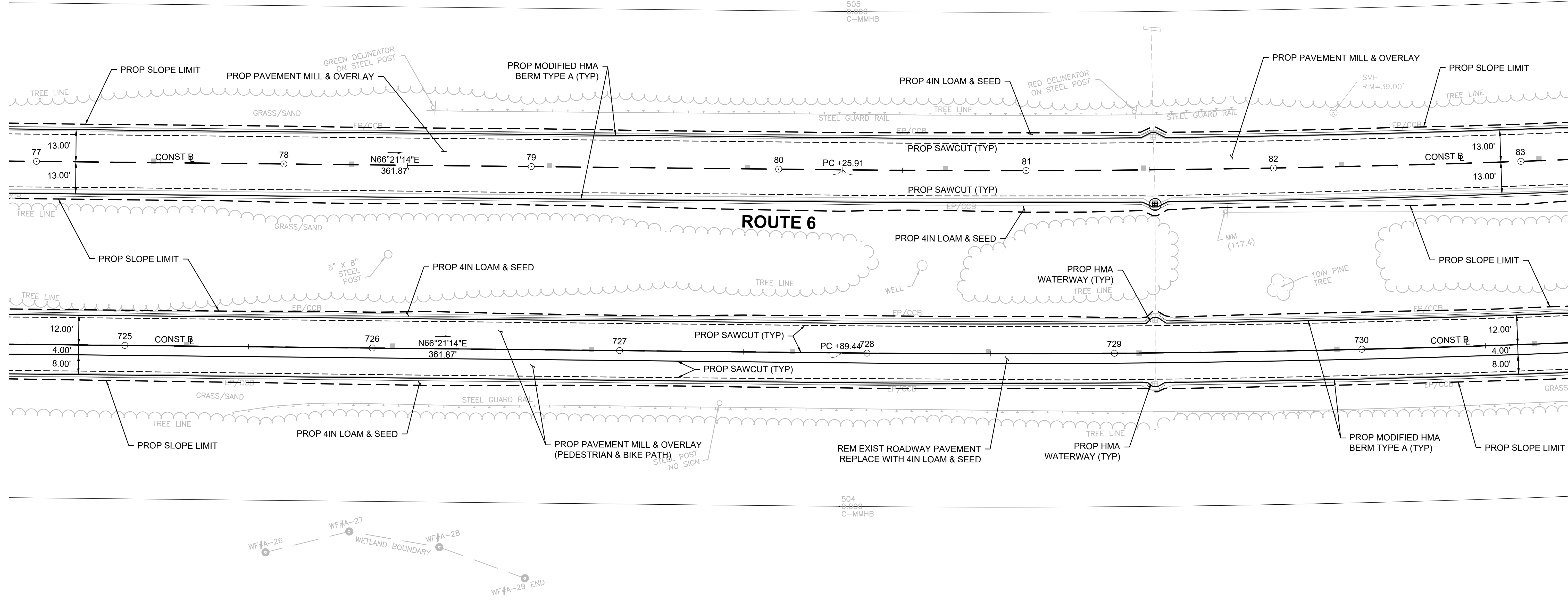
CONSTRUCTION PLANS - 06

APPROXIMATE P/L TYP.



CONTINUED ON SHEET NO. 34

CONTINUED ON SHEET NO. 36



HIGHWAY GUARD DETAILS

NONE

TRAFFIC SIGNAL CONDUIT

NONE

WATER SUPPLY ALTERATIONS

NONE

DRAINAGE DETAILS

SEE SHEET 136

NOTES:

1. REMOVE AND STACK ALL EXISTING CURVED VERTICAL GRANITE CURB UNLESS OTHERWISE NOTED OR AS DIRECTED BY THE TOWN AND/OR ENGINEER.
2. ALL PROPOSED VERTICAL STRAIGHT AND CURVED GRANITE CURB SHALL BE GRANITE CURB TYPE VB.
3. ALL EXISTING STRAIGHT VERTICAL GRANITE CURB SHALL BE REMOVED AND RESET THROUGHOUT. GRANITE CURB FOUND TO NOT BE SUITABLE FOR REUSE SHALL BE REPLACED WITH STRAIGHT VERTICAL GRANITE CURB TYPE VB AT THE DIRECTION OF THE ENGINEER.
4. ALL EXISTING SIGNS ARE TO BE REMOVED AND STACKED UNLESS OTHERWISE NOTED ON THE TRAFFIC SIGN & PAVEMENT MARKING PLAN.

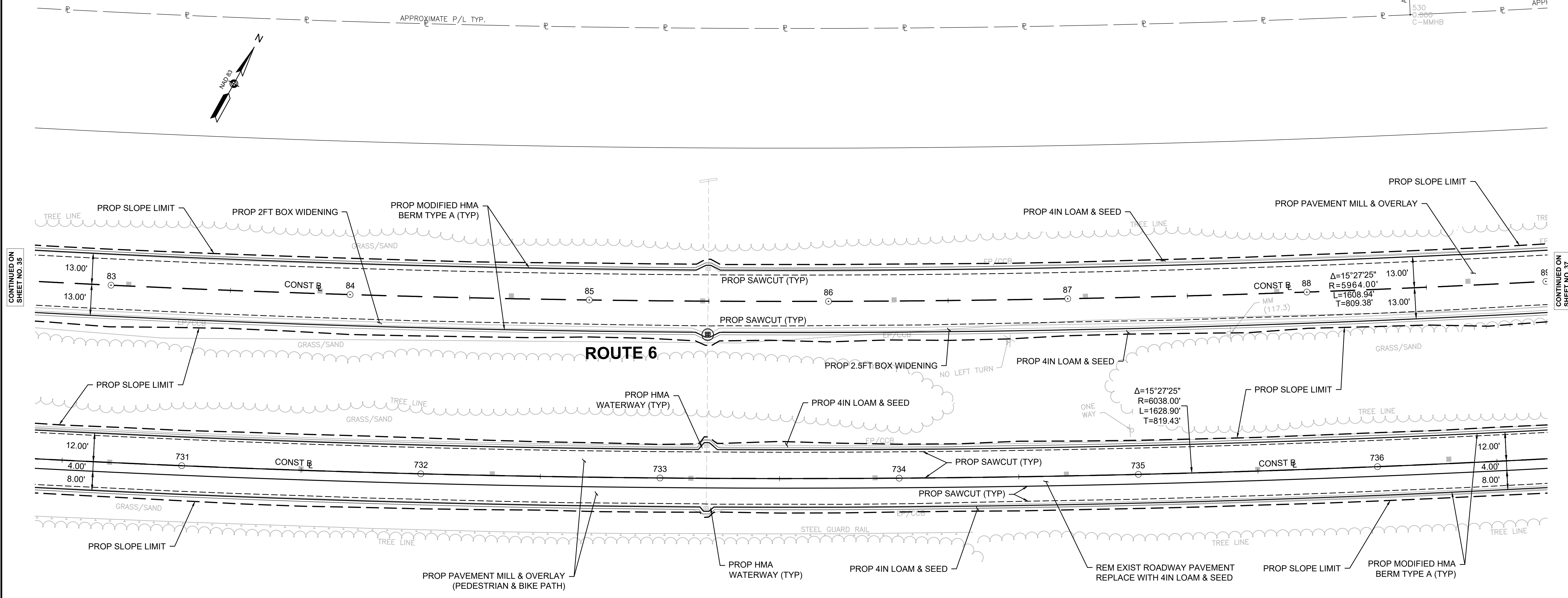
PROVINCETOWN
SHANK PAINTER ROAD & ROUTE 6

STATE	FED. AID PROJ. NO.	SHEET NO.	TOTAL SHEETS
MA	-	036	293
PROJECT FILE NO.		608744	

CONSTRUCTION PLANS - 07

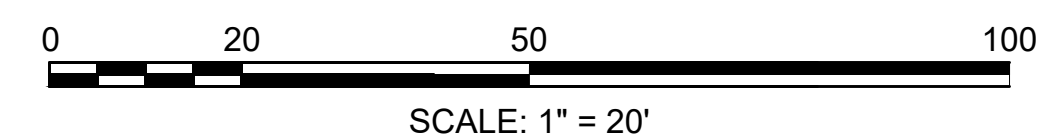
APPROXIMATE
530
0-2669
C-MMHB

APPI



CONTINUED ON
SHEET NO. 35

CONTINUED ON
SHEET NO. 37



HIGHWAY GUARD DETAILS

NONE

TRAFFIC SIGNAL CONDUIT

NONE

WATER SUPPLY ALTERATIONS

NONE

DRAINAGE DETAILS

SEE SHEET 137

PROVINCETOWN
SHANK PAINTER ROAD & ROUTE 6

STATE	FED. AID PROJ. NO.	SHEET NO.	TOTAL SHEETS
MA	-	037	293
PROJECT FILE NO. 608744			

CONSTRUCTION PLANS - 08

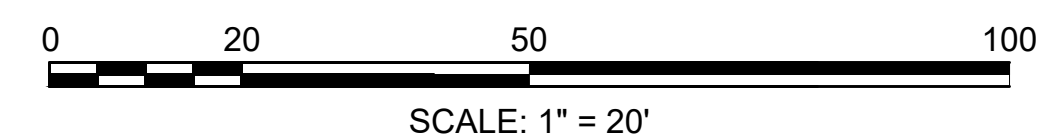
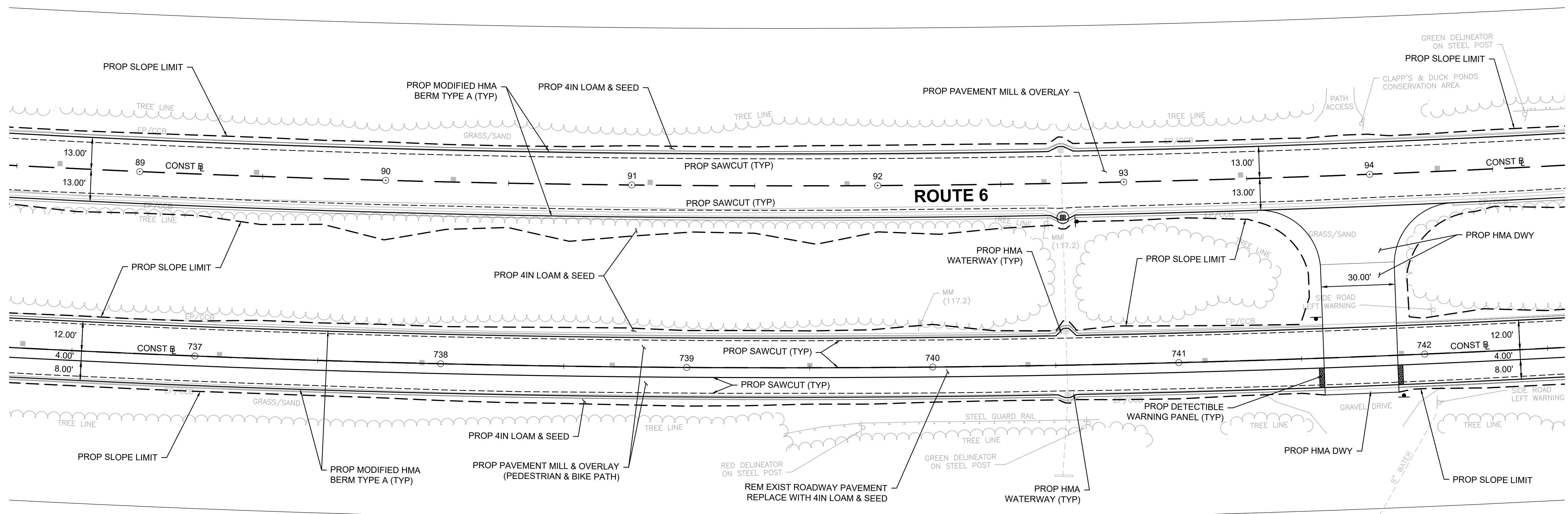
NOTES:

1. REMOVE AND STACK ALL EXISTING CURVED VERTICAL GRANITE CURB UNLESS OTHERWISE NOTED OR AS DIRECTED BY THE TOWN AND/OR ENGINEER.
2. ALL PROPOSED VERTICAL STRAIGHT AND CURVED GRANITE CURB SHALL BE GRANITE CURB TYPE VB.
3. ALL EXISTING STRAIGHT VERTICAL GRANITE CURB SHALL BE REMOVED AND RESET THROUGHOUT. GRANITE CURB FOUND TO NOT BE SUITABLE FOR REUSE SHALL BE REPLACED WITH STRAIGHT VERTICAL GRANITE CURB TYPE VB AT THE DIRECTION OF THE ENGINEER.
4. ALL EXISTING SIGNS ARE TO BE REMOVED AND STACKED UNLESS OTHERWISE NOTED ON THE TRAFFIC SIGN & PAVEMENT MARKING PLAN.



CONTINUED ON SHEET NO. 36

CONTINUED ON SHEET NO. 38



HIGHWAY GUARD DETAILS

NONE

TRAFFIC SIGNAL CONDUIT

NONE

WATER SUPPLY ALTERATIONS

NONE

DRAINAGE DETAILS

SEE SHEET 138

NOTES:

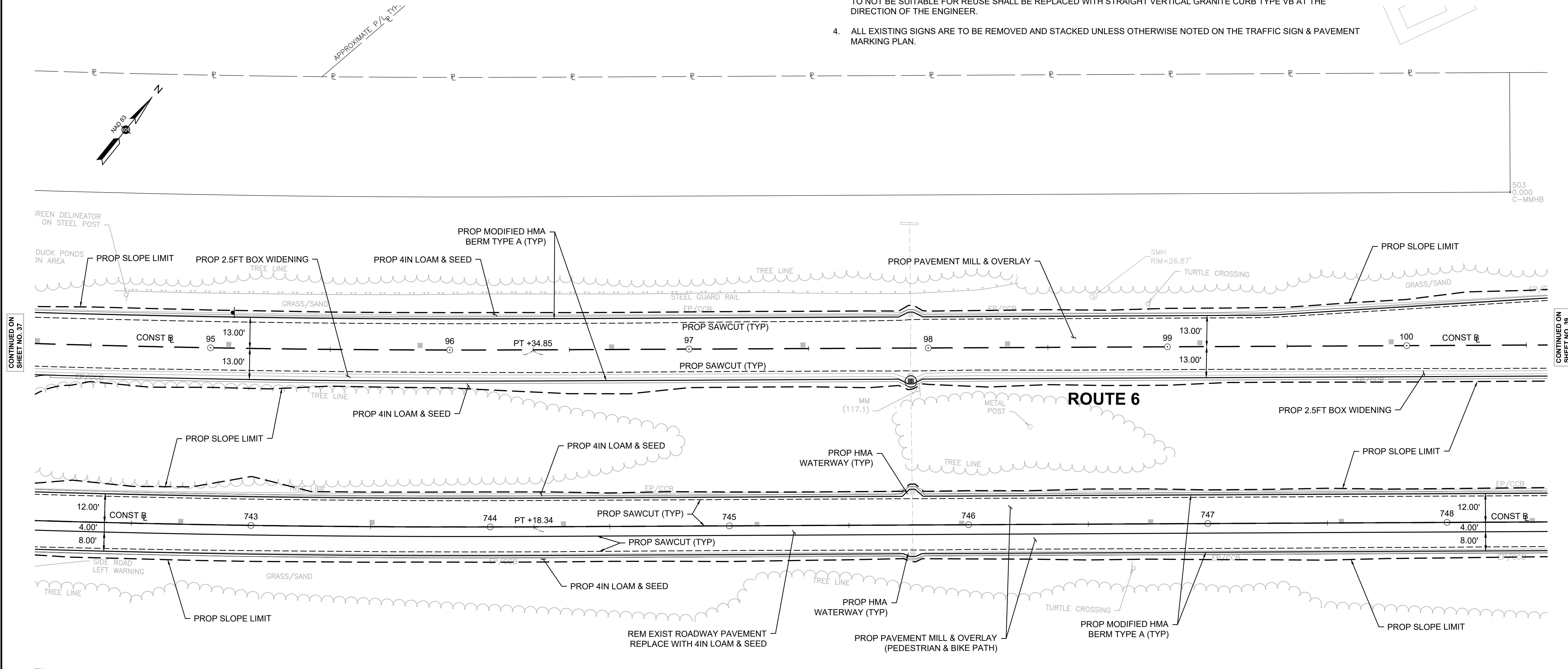
1. REMOVE AND STACK ALL EXISTING CURVED VERTICAL GRANITE CURB UNLESS OTHERWISE NOTED OR AS DIRECTED BY THE TOWN AND/OR ENGINEER.
2. ALL PROPOSED VERTICAL STRAIGHT AND CURVED GRANITE CURB SHALL BE GRANITE CURB TYPE VB.
3. ALL EXISTING STRAIGHT VERTICAL GRANITE CURB SHALL BE REMOVED AND RESET THROUGHOUT. GRANITE CURB FOUND TO NOT BE SUITABLE FOR REUSE SHALL BE REPLACED WITH STRAIGHT VERTICAL GRANITE CURB TYPE VB AT THE DIRECTION OF THE ENGINEER.
4. ALL EXISTING SIGNS ARE TO BE REMOVED AND STACKED UNLESS OTHERWISE NOTED ON THE TRAFFIC SIGN & PAVEMENT MARKING PLAN.

PROVINCETOWN
SHANK PAINTER ROAD & ROUTE 6

STATE	FED. AID PROJ. NO.	SHEET NO.	TOTAL SHEETS
MA	-	038	293
PROJECT FILE NO.		608744	

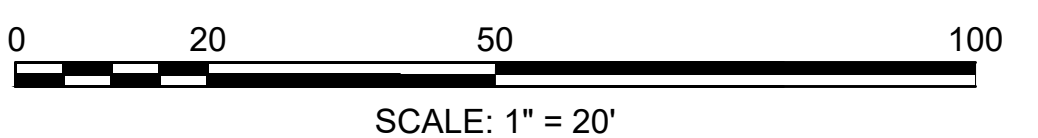
CONSTRUCTION PLANS - 09

503
0.000
C-MMHB



CONTINUED ON SHEET NO. 37

CONTINUED ON SHEET NO. 39



PROVINCETOWN
SHANK PAINTER ROAD & ROUTE 6

STATE	FED. AID PROJ. NO.	SHEET NO.	TOTAL SHEETS
MA	-	039	293
PROJECT FILE NO.		608744	

CONSTRUCTION PLANS - 10

HIGHWAY GUARD DETAILS

NONE

TRAFFIC SIGNAL CONDUIT

NONE

WATER SUPPLY ALTERATIONS

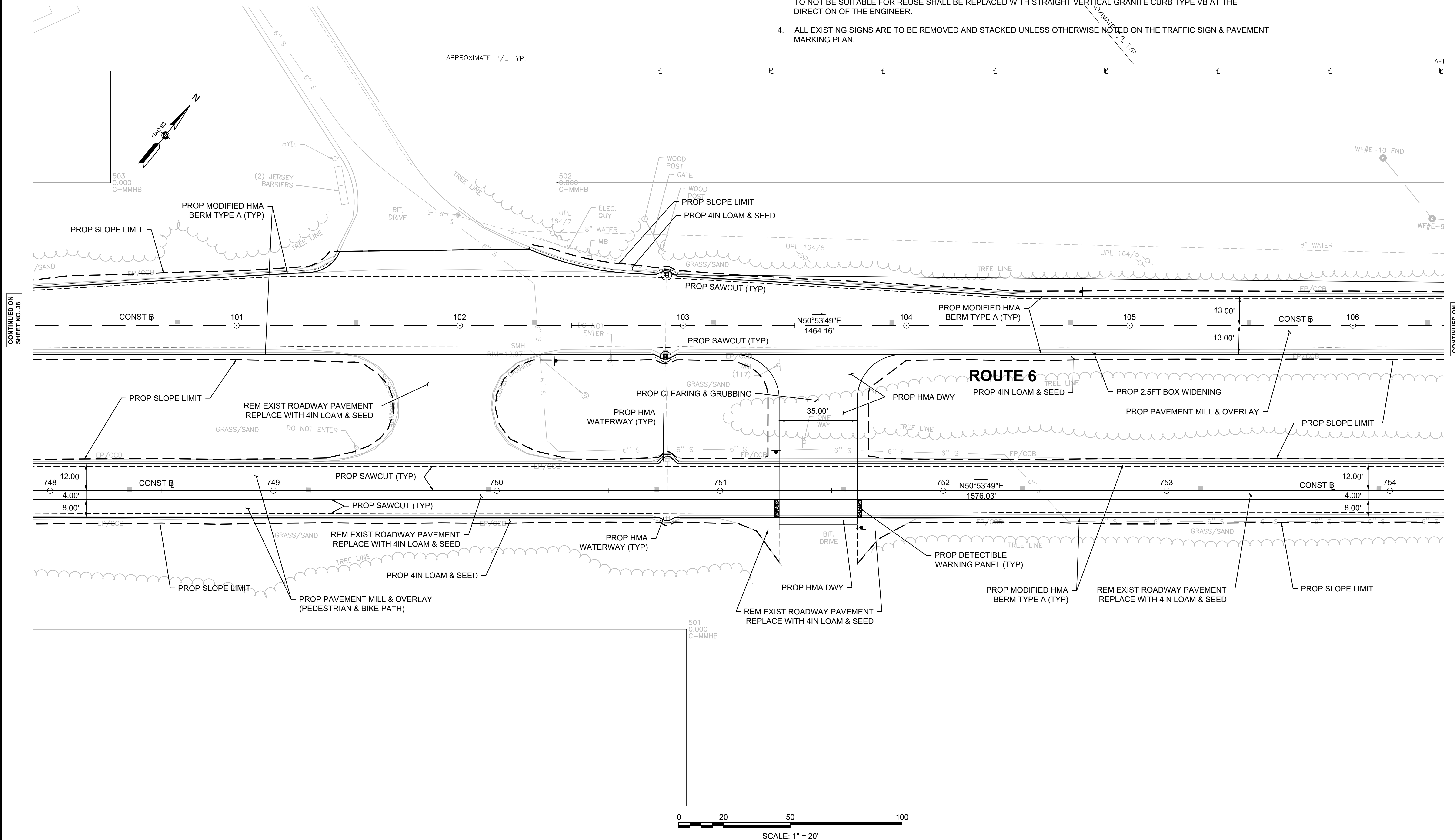
NONE

DRAINAGE DETAILS

SEE SHEET 139

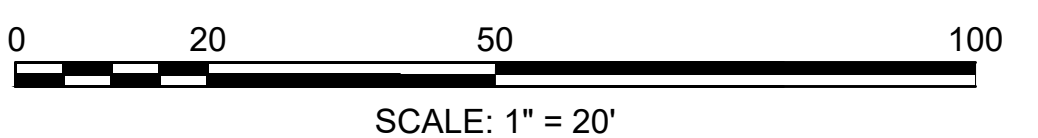
NOTES:

1. REMOVE AND STACK ALL EXISTING CURVED VERTICAL GRANITE CURB UNLESS OTHERWISE NOTED OR AS DIRECTED BY THE TOWN AND/OR ENGINEER.
2. ALL PROPOSED VERTICAL STRAIGHT AND CURVED GRANITE CURB SHALL BE GRANITE CURB TYPE VB.
3. ALL EXISTING STRAIGHT VERTICAL GRANITE CURB SHALL BE REMOVED AND RESET THROUGHOUT. GRANITE CURB FOUND TO NOT BE SUITABLE FOR REUSE SHALL BE REPLACED WITH STRAIGHT VERTICAL GRANITE CURB TYPE VB AT THE DIRECTION OF THE ENGINEER.
4. ALL EXISTING SIGNS ARE TO BE REMOVED AND STACKED UNLESS OTHERWISE NOTED ON THE TRAFFIC SIGN & PAVEMENT MARKING PLAN.



CONTINUED ON
SHEET NO. 38

CONTINUED ON
SHEET NO. 40



608744_HD(CP_RTE6).DWG Plotted on 1-Apr-2024 7:47 PM

HIGHWAY GUARD DETAILS

NONE

TRAFFIC SIGNAL CONDUIT

NONE

WATER SUPPLY ALTERATIONS

NONE

DRAINAGE DETAILS

SEE SHEET 140

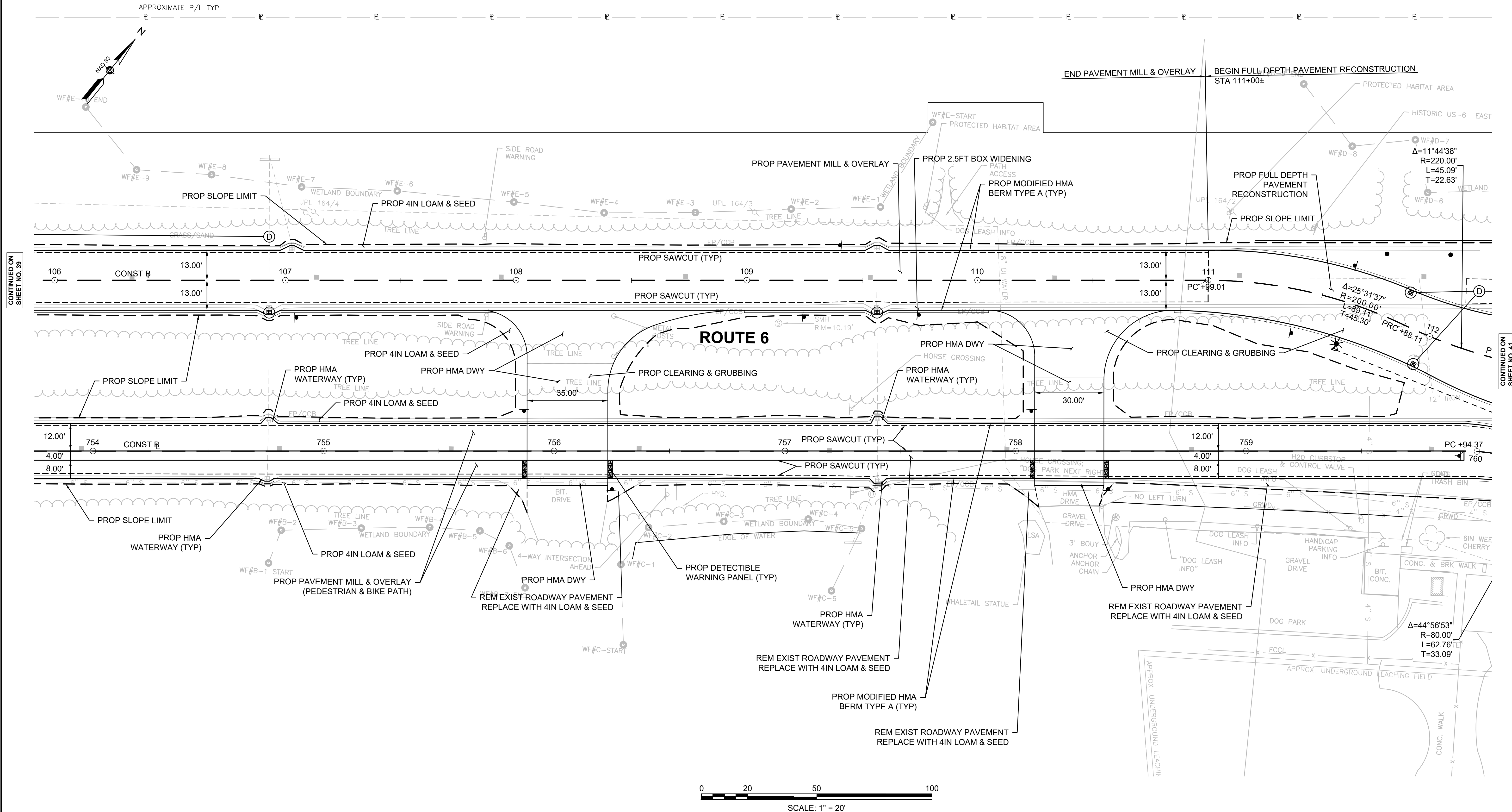
NOTES:

1. REMOVE AND STACK ALL EXISTING CURVED VERTICAL GRANITE CURB UNLESS OTHERWISE NOTED OR AS DIRECTED BY THE TOWN AND/OR ENGINEER.
2. ALL PROPOSED VERTICAL STRAIGHT AND CURVED GRANITE CURB SHALL BE GRANITE CURB TYPE VB.
3. ALL EXISTING STRAIGHT VERTICAL GRANITE CURB SHALL BE REMOVED AND RESET THROUGHOUT. GRANITE CURB FOUND TO NOT BE SUITABLE FOR REUSE SHALL BE REPLACED WITH STRAIGHT VERTICAL GRANITE CURB TYPE VB AT THE DIRECTION OF THE ENGINEER.
4. ALL EXISTING SIGNS ARE TO BE REMOVED AND STACKED UNLESS OTHERWISE NOTED ON THE TRAFFIC SIGN & PAVEMENT MARKING PLAN.

PROVINCETOWN
SHANK PAINTER ROAD & ROUTE 6

STATE	FED. AID PROJ. NO.	SHEET NO.	TOTAL SHEETS
MA	-	040	293
PROJECT FILE NO.		608744	

CONSTRUCTION PLANS - 11



CONTINUED ON SHEET NO. 39

CONTINUED ON SHEET NO. 41

608744_HU(CP_RTE6).DWG Plotted on 1-Apr-2024 7:47 PM

HIGHWAY GUARD DETAILS

NONE

TRAFFIC SIGNAL CONDUIT

NONE

WATER SUPPLY ALTERATIONS

NONE

DRAINAGE DETAILS

SEE SHEET 141

NOTES:

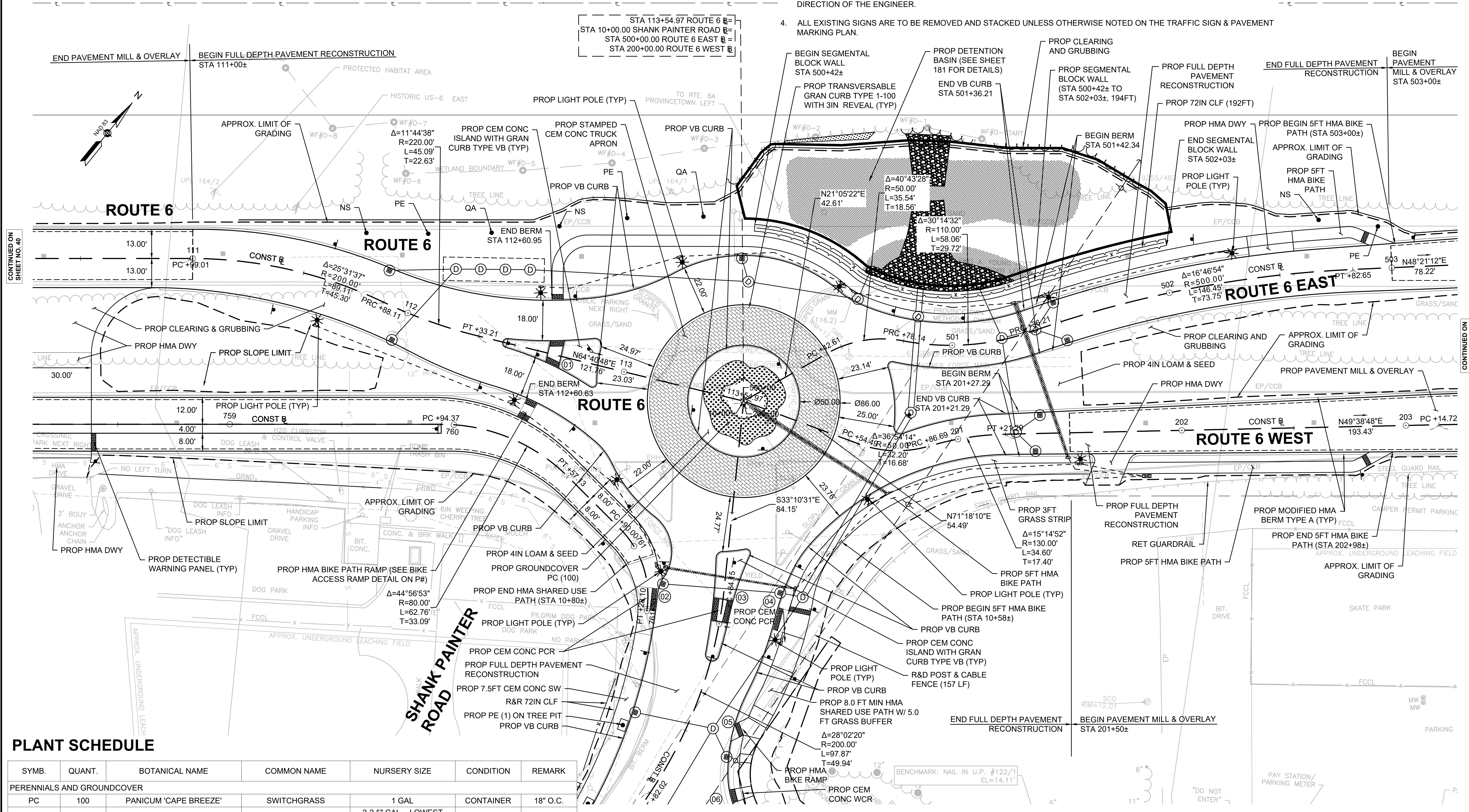
1. REMOVE AND STACK ALL EXISTING CURVED VERTICAL GRANITE CURB UNLESS OTHERWISE NOTED OR AS DIRECTED BY THE TOWN AND/OR ENGINEER.
2. ALL PROPOSED VERTICAL STRAIGHT AND CURVED GRANITE CURB SHALL BE GRANITE CURB TYPE VB.
3. ALL EXISTING STRAIGHT VERTICAL GRANITE CURB SHALL BE REMOVED AND RESET THROUGHOUT. GRANITE CURB FOUND TO NOT BE SUITABLE FOR REUSE SHALL BE REPLACED WITH STRAIGHT VERTICAL GRANITE CURB TYPE VB AT THE DIRECTION OF THE ENGINEER.
4. ALL EXISTING SIGNS ARE TO BE REMOVED AND STACKED UNLESS OTHERWISE NOTED ON THE TRAFFIC SIGN & PAVEMENT MARKING PLAN.

PROVINCETOWN
SHANK PAINTER ROAD & ROUTE 6

STATE	FED. AID PROJ. NO.	SHEET NO.	TOTAL SHEETS
MA	-	041	293

PROJECT FILE NO. 608744

CONSTRUCTION PLANS - 12



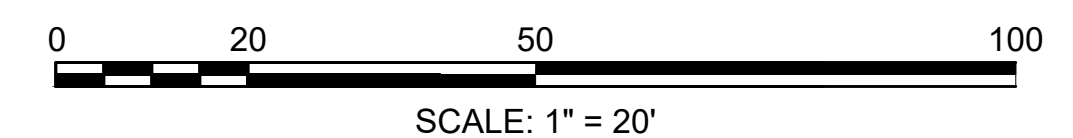
PLANT SCHEDULE

SYMB.	QUANT.	BOTANICAL NAME	COMMON NAME	NURSERY SIZE	CONDITION	REMARK
PERENNIALS AND GROUNDCOVER						
PC	100	PANICUM 'CAPE BREEZE'	SWITCHGRASS	1 GAL	CONTAINER	18" O.C.
NS	3	NYSSA SYLVATICA "WILDFIRE"	WILDFIRE BLACK TUPELO	2-2.5" CAL. - LOWEST BRANCHES 8' HT		30' O.C.
PE	3		PRINCETON ELM	2-2.5" CAL. - LOWEST BRANCHES 8' HT		30' O.C.
QA	2		WHITE OAK	2-2.5" CAL. - LOWEST BRANCHES 8' HT		30' O.C.

LEGEND

##	PCR #
##	DWY #

CONTINUED ON SHEET NO. 043



HIGHWAY GUARD DETAILS

NONE

TRAFFIC SIGNAL CONDUIT

NONE

WATER SUPPLY ALTERATIONS

NONE

DRAINAGE DETAILS

SEE SHEET 142

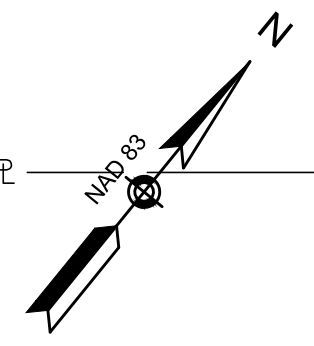
NOTES:

1. REMOVE AND STACK ALL EXISTING CURVED VERTICAL GRANITE CURB UNLESS OTHERWISE NOTED OR AS DIRECTED BY THE TOWN AND/OR ENGINEER.
2. ALL PROPOSED VERTICAL STRAIGHT AND CURVED GRANITE CURB SHALL BE GRANITE CURB TYPE VB.
3. ALL EXISTING STRAIGHT VERTICAL GRANITE CURB SHALL BE REMOVED AND RESET THROUGHOUT. GRANITE CURB FOUND TO NOT BE SUITABLE FOR REUSE SHALL BE REPLACED WITH STRAIGHT VERTICAL GRANITE CURB TYPE VB AT THE DIRECTION OF THE ENGINEER.
4. ALL EXISTING SIGNS ARE TO BE REMOVED AND STACKED UNLESS OTHERWISE NOTED ON THE TRAFFIC SIGN & PAVEMENT MARKING PLAN.

PROVINCETOWN
SHANK PAINTER ROAD & ROUTE 6

STATE	FED. AID PROJ. NO.	SHEET NO.	TOTAL SHEETS
MA	-	042	293
PROJECT FILE NO. 608744			

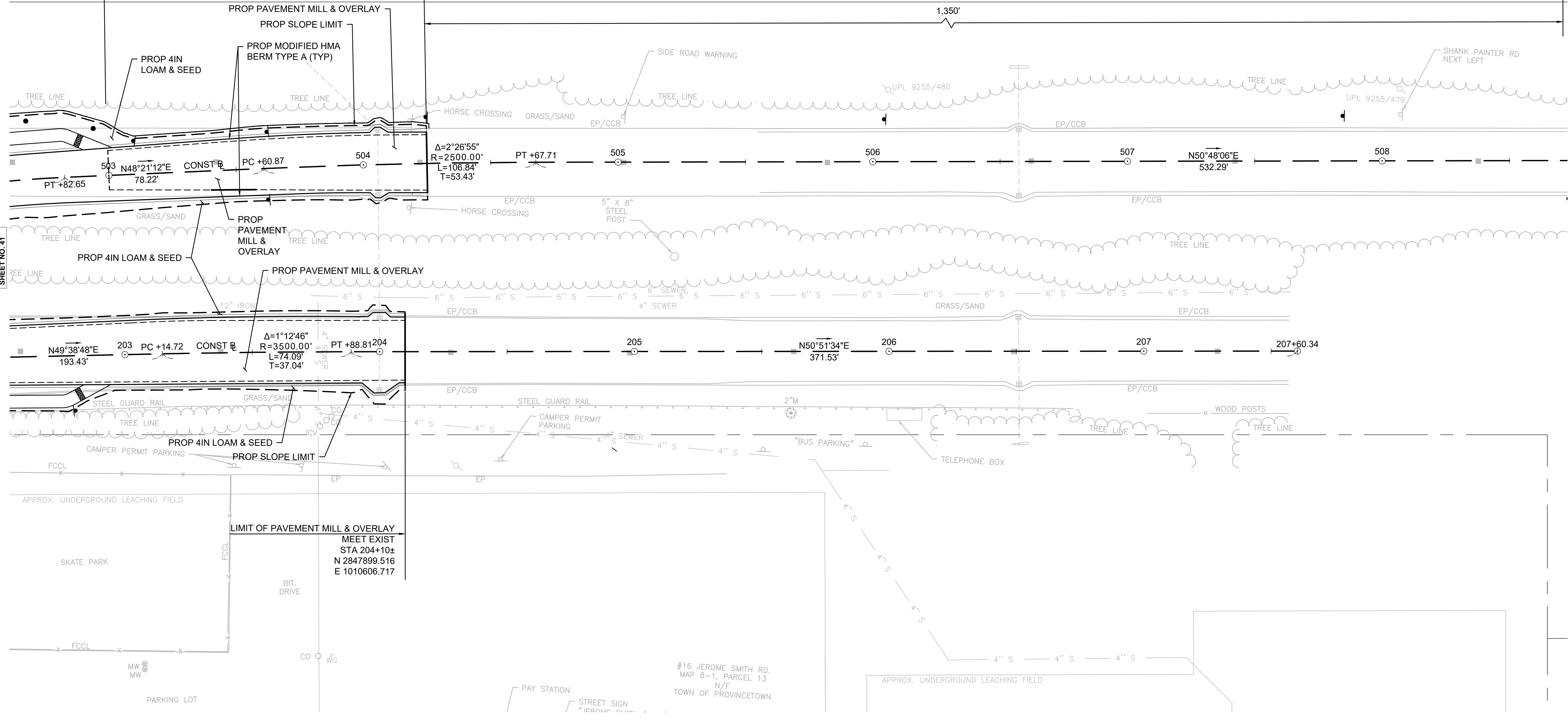
CONSTRUCTION PLANS - 13



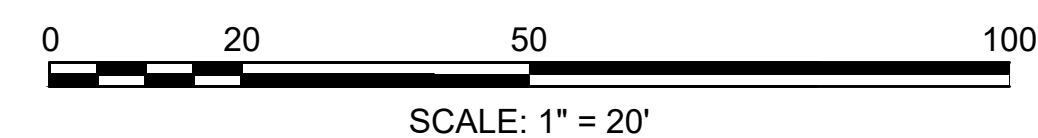
APPROXIMATE P/L TYP.

END FULL DEPTH PAVEMENT RECONSTRUCTION
 BEGIN PAVEMENT MILL & OVERLAY STA 503+00±
 LIMIT OF PAVEMENT MILL & OVERLAY MEET EXIST
 RET EXIST ROADWAY PAVEMENT STA 504+25±
 N 2847962.335
 E 10110566.739

PROJECT END
 LIMIT OF SIGNS & PAVEMENT MARKINGS
 MEET EXIST
 N 2848814.824
 E 1011613.522
 STA 517+75±



CONTINUED ON SHEET NO. 41



LEGEND

##	PCR #
##	DWY #

HIGHWAY GUARD DETAILS

NONE

TRAFFIC SIGNAL CONDUIT

NONE

WATER SUPPLY ALTERATIONS

SEE SHEET 143 (BY OTHERS)

DRAINAGE DETAILS

SEE SHEET 143

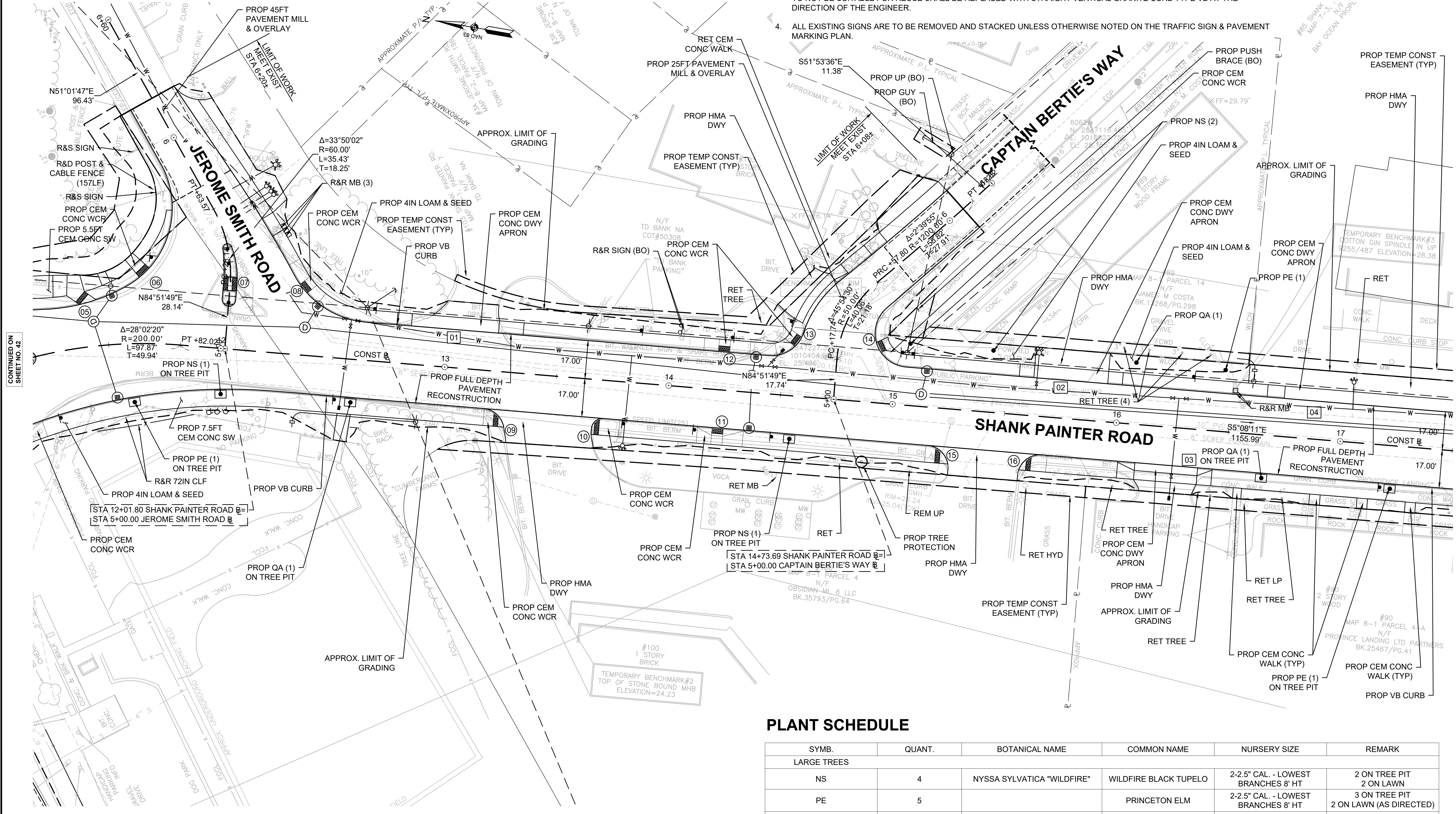
NOTES:

1. REMOVE AND STACK ALL EXISTING CURVED VERTICAL GRANITE CURB UNLESS OTHERWISE NOTED OR AS DIRECTED BY THE TOWN AND/OR ENGINEER.
2. ALL PROPOSED VERTICAL STRAIGHT AND CURVED GRANITE CURB SHALL BE GRANITE CURB TYPE VB.
3. ALL EXISTING STRAIGHT VERTICAL GRANITE CURB SHALL BE REMOVED AND RESET THROUGHOUT. GRANITE CURB FOUND TO NOT BE SUITABLE FOR REUSE SHALL BE REPLACED WITH STRAIGHT VERTICAL GRANITE CURB TYPE VB AT THE DIRECTION OF THE ENGINEER.
4. ALL EXISTING SIGNS ARE TO BE REMOVED AND STACKED UNLESS OTHERWISE NOTED ON THE TRAFFIC SIGN & PAVEMENT MARKING PLAN.

PROVINCETOWN
SHANK PAINTER ROAD & ROUTE 6

STATE	FED. AID PROJ. NO.	SHEET NO.	TOTAL SHEETS
MA	-	043	293
PROJECT FILE NO. 608744			

CONSTRUCTION PLANS - 14



CONTINUED ON SHEET NO. 42

CONTINUED ON SHEET NO. 44

LEGEND

##	PCR #
##	DWY #

PLANT SCHEDULE

SYMB.	QUANT.	BOTANICAL NAME	COMMON NAME	NURSERY SIZE	REMARK
LARGE TREES					
NS	4	NYSSA SYLVATICA "WILDFIRE"	WILDFIRE BLACK TUPELO	2-2.5" CAL. - LOWEST BRANCHES 8' HT	2 ON TREE PIT 2 ON LAWN
PE	5		PRINCETON ELM	2-2.5" CAL. - LOWEST BRANCHES 8' HT	3 ON TREE PIT 2 ON LAWN (AS DIRECTED)
QA	4		WHITE OAK	2-2.5" CAL. - LOWEST BRANCHES 8' HT	3 ON TREE PIT 2 ON LAWN (AS DIRECTED)

HIGHWAY GUARD DETAILS

NONE

TRAFFIC SIGNAL CONDUIT

NONE

WATER SUPPLY ALTERATIONS

SEE SHEET 144 (BY OTHERS)

DRAINAGE DETAILS

SEE SHEET 144

NOTES:

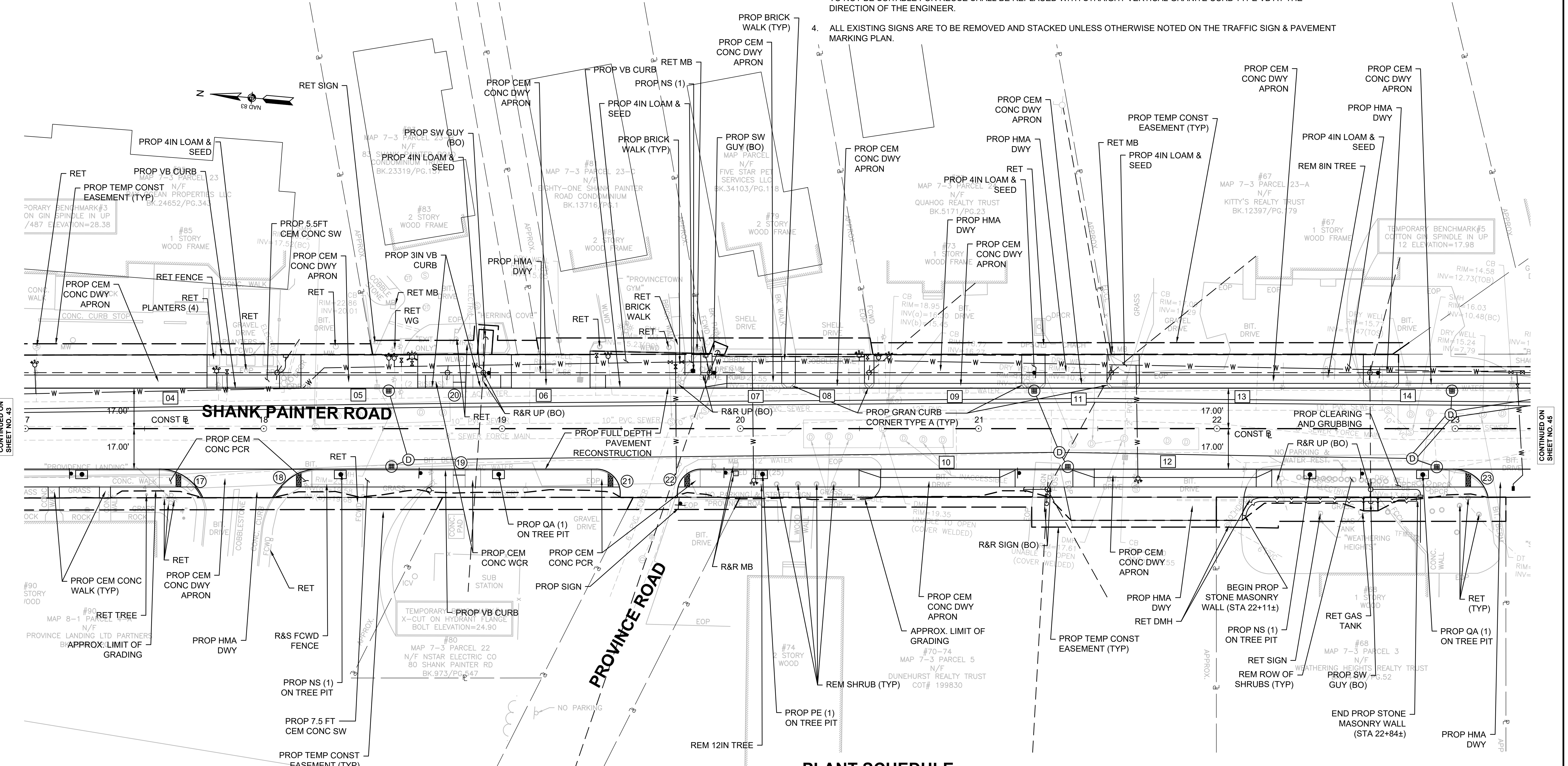
- REMOVE AND STACK ALL EXISTING CURVED VERTICAL GRANITE CURB UNLESS OTHERWISE NOTED OR AS DIRECTED BY THE TOWN AND/OR ENGINEER.
- ALL PROPOSED VERTICAL STRAIGHT AND CURVED GRANITE CURB SHALL BE GRANITE CURB TYPE VB.
- ALL EXISTING STRAIGHT VERTICAL GRANITE CURB SHALL BE REMOVED AND RESET THROUGHOUT. GRANITE CURB FOUND TO NOT BE SUITABLE FOR REUSE SHALL BE REPLACED WITH STRAIGHT VERTICAL GRANITE CURB TYPE VB AT THE DIRECTION OF THE ENGINEER.
- ALL EXISTING SIGNS ARE TO BE REMOVED AND STACKED UNLESS OTHERWISE NOTED ON THE TRAFFIC SIGN & PAVEMENT MARKING PLAN.

PROVINCETOWN
SHANK PAINTER ROAD & ROUTE 6

STATE	FED. AID PROJ. NO.	SHEET NO.	TOTAL SHEETS
MA	-	044	293

PROJECT FILE NO.

CONSTRUCTION PLANS - 15

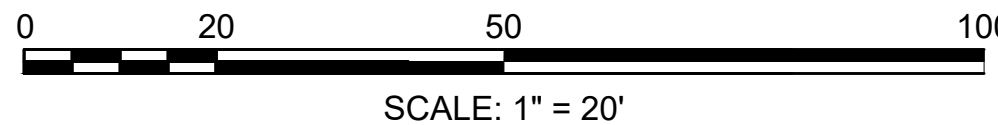


PLANT SCHEDULE

SYMB.	QUANT.	BOTANICAL NAME	COMMON NAME	NURSERY SIZE	REMARK
LARGE TREES					
NS	3	NYSSA SYLVATICA "WILDFIRE"	WILDFIRE BLACK TUPELO	2-2.5" CAL. - LOWEST BRANCHES 8' HT	2 ON TREE PIT 1 ON LAWN
PE	2		PRINCETON ELM	2-2.5" CAL. - LOWEST BRANCHES 8' HT	1 ON TREE PIT 1 ON LAWN
QA	2		WHITE OAK	2-2.5" CAL. - LOWEST BRANCHES 8' HT	2 ON TREE PIT

LEGEND

	PCR #
	DWY #



CONTINUED ON SHEET NO. 43

CONTINUED ON SHEET NO. 45

Plotfile on 1-Apr-2024 8:24 PM

608744_HDCP_SHANKPAINTER.DWG

HIGHWAY GUARD DETAILS

NONE

TRAFFIC SIGNAL CONDUIT

NONE

WATER SUPPLY ALTERATIONS

SEE SHEET 145 (BY OTHERS)

DRAINAGE DETAILS

SEE SHEET 145

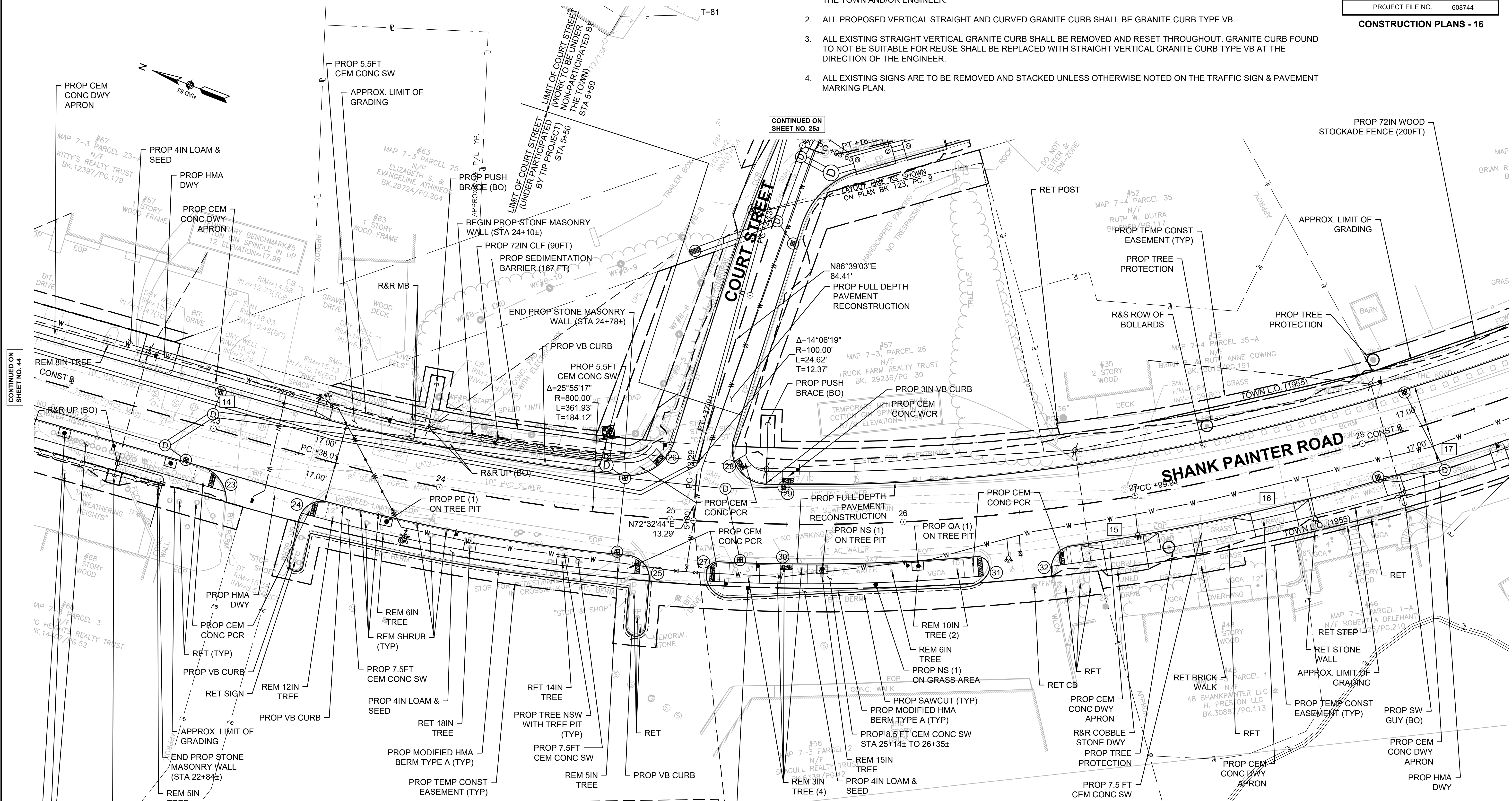
NOTES:

1. REMOVE AND STACK ALL EXISTING CURVED VERTICAL GRANITE CURB UNLESS OTHERWISE NOTED OR AS DIRECTED BY THE TOWN AND/OR ENGINEER.
2. ALL PROPOSED VERTICAL STRAIGHT AND CURVED GRANITE CURB SHALL BE GRANITE CURB TYPE VB.
3. ALL EXISTING STRAIGHT VERTICAL GRANITE CURB SHALL BE REMOVED AND RESET THROUGHOUT. GRANITE CURB FOUND TO NOT BE SUITABLE FOR REUSE SHALL BE REPLACED WITH STRAIGHT VERTICAL GRANITE CURB TYPE VB AT THE DIRECTION OF THE ENGINEER.
4. ALL EXISTING SIGNS ARE TO BE REMOVED AND STACKED UNLESS OTHERWISE NOTED ON THE TRAFFIC SIGN & PAVEMENT MARKING PLAN.

PROVINCETOWN
SHANK PAINTER ROAD & ROUTE 6

STATE	FED. AID PROJ. NO.	SHEET NO.	TOTAL SHEETS
MA	-	045	293
PROJECT FILE NO.		608744	

CONSTRUCTION PLANS - 16



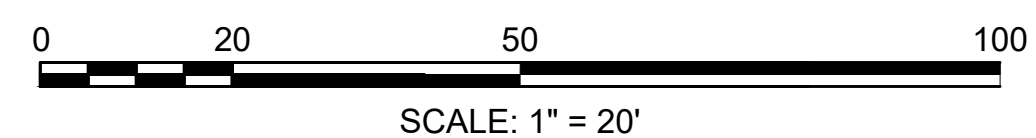
PLANT SCHEDULE

SYMB.	QUANT.	BOTANICAL NAME	COMMON NAME	NURSERY SIZE	REMARK
LARGE TREES					
NS	2	NYSSA SYLVATICA "WILDFIRE"	WILDFIRE BLACK TUPELO	2-2.5" CAL. - LOWEST BRANCHES 8' HT	1 ON TREE PIT 1 ON LAWN
PE	2		PRINCETON ELM	2-2.5" CAL. - LOWEST BRANCHES 8' HT	1 ON TREE PIT 1 ON LAWN
QA	2		WHITE OAK	2-2.5" CAL. - LOWEST BRANCHES 8' HT	1 ON TREE PIT 1 ON LAWN

LEGEND

PCR

DWY



CONTINUED ON SHEET NO. 44

CONTINUED ON SHEET NO. 46

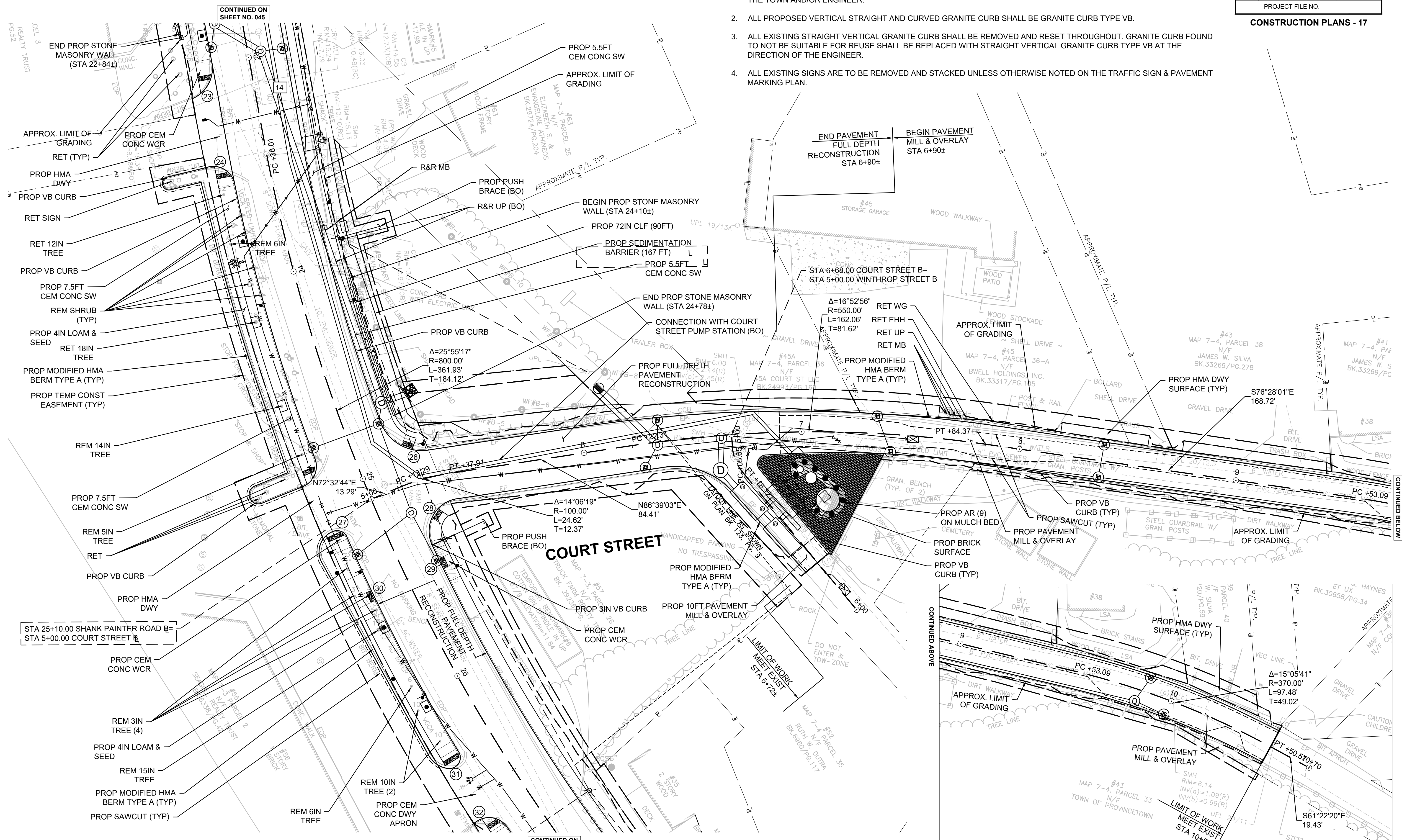
STATE	FED. AID PROJ. NO.	SHEET NO.	TOTAL SHEETS
MA	-	046	293
PROJECT FILE NO.			

CONSTRUCTION PLANS - 17

HIGHWAY GUARD DETAILS NONE
 TRAFFIC SIGNAL CONDUIT NONE
 WATER SUPPLY ALTERATIONS SEE SHEET 146 (BY OTHERS)
 DRAINAGE DETAILS SEE SHEET 146

NOTES:

1. REMOVE AND STACK ALL EXISTING CURVED VERTICAL GRANITE CURB UNLESS OTHERWISE NOTED OR AS DIRECTED BY THE TOWN AND/OR ENGINEER.
2. ALL PROPOSED VERTICAL STRAIGHT AND CURVED GRANITE CURB SHALL BE GRANITE CURB TYPE VB.
3. ALL EXISTING STRAIGHT VERTICAL GRANITE CURB SHALL BE REMOVED AND RESET THROUGHOUT. GRANITE CURB FOUND TO NOT BE SUITABLE FOR REUSE SHALL BE REPLACED WITH STRAIGHT VERTICAL GRANITE CURB TYPE VB AT THE DIRECTION OF THE ENGINEER.
4. ALL EXISTING SIGNS ARE TO BE REMOVED AND STACKED UNLESS OTHERWISE NOTED ON THE TRAFFIC SIGN & PAVEMENT MARKING PLAN.

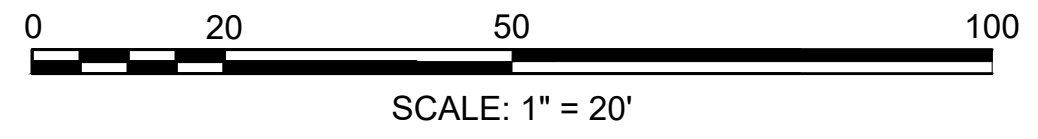


PLANT SCHEDULE

SYMB.	QUANT.	BOTANICAL NAME	COMMON NAME	NURSERY SIZE	REMARK
AR	9	THUJA OCCIDENTALIS	ARBORVITAE	3 - 4 FEET	9 ON MULCH BED

LEGEND

##	PCR #
##	DWY #



CONTINUED ON SHEET NO. 47

CONTINUED ON SHEET NO. 045

CONTINUED ABOVE

CONTINUED BELOW

HIGHWAY GUARD DETAILS

STA 32+83 TO 32+92 LT (TRAILING ANCHORAGE)
 STA 32+92 TO 34+05 LT (GUARDRAIL, TL3 SINGLE FACED, DEEP POST)
 STA 34+05 TO 34+30 LT (GUARDRAIL TANGENT END TREATMENT, TL3)

TRAFFIC SIGNAL CONDUIT

NONE

WATER SUPPLY ALTERATIONS

SEE SHEET 147 (BY OTHERS)

DRAINAGE DETAILS

SEE SHEET 147

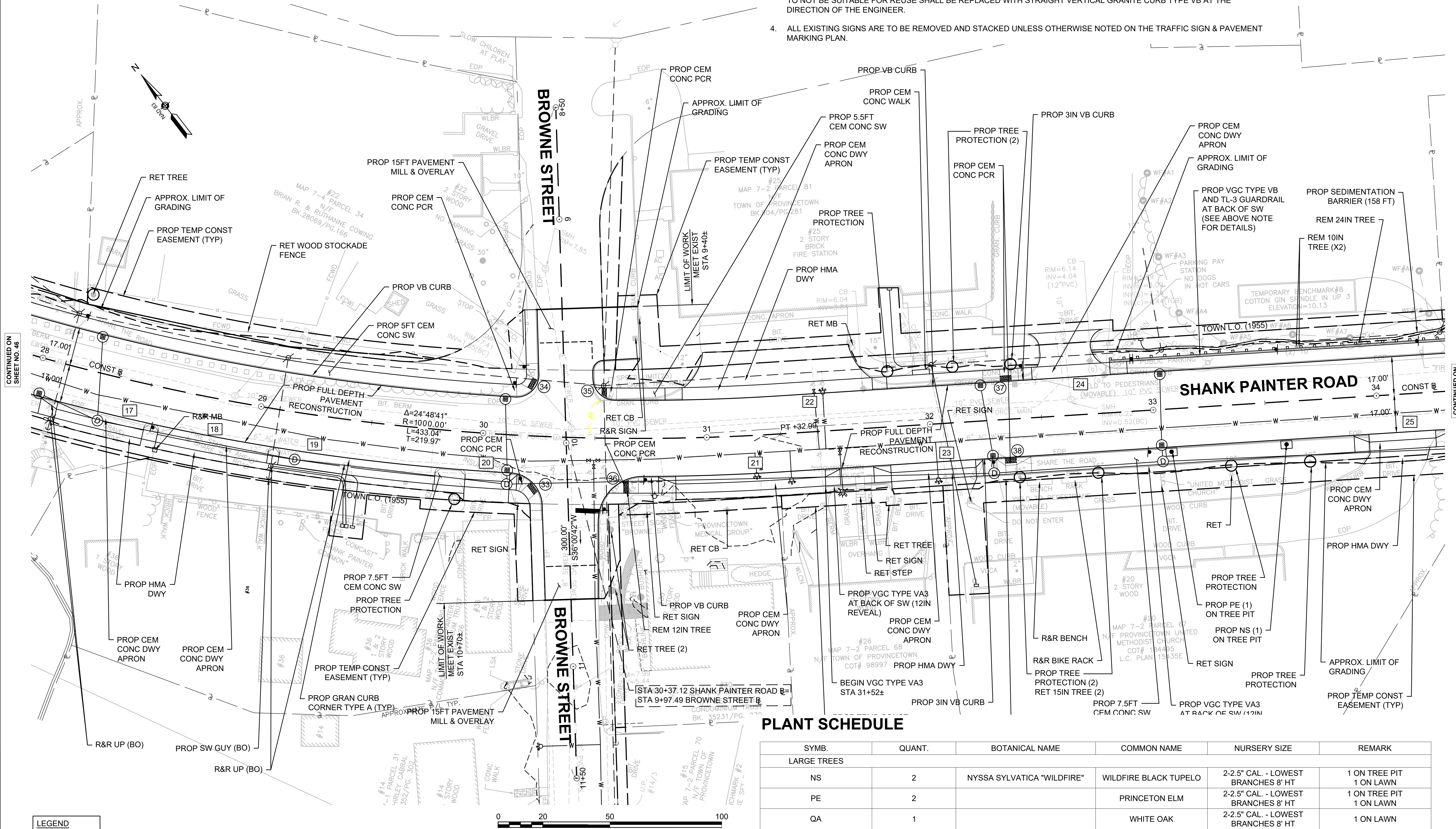
NOTES:

1. REMOVE AND STACK ALL EXISTING CURVED VERTICAL GRANITE CURB UNLESS OTHERWISE NOTED OR AS DIRECTED BY THE TOWN AND/OR ENGINEER.
2. ALL PROPOSED VERTICAL STRAIGHT AND CURVED GRANITE CURB SHALL BE GRANITE CURB TYPE VB.
3. ALL EXISTING STRAIGHT VERTICAL GRANITE CURB SHALL BE REMOVED AND RESET THROUGHOUT. GRANITE CURB FOUND TO NOT BE SUITABLE FOR REUSE SHALL BE REPLACED WITH STRAIGHT VERTICAL GRANITE CURB TYPE VB AT THE DIRECTION OF THE ENGINEER.
4. ALL EXISTING SIGNS ARE TO BE REMOVED AND STACKED UNLESS OTHERWISE NOTED ON THE TRAFFIC SIGN & PAVEMENT MARKING PLAN.

PROVINCETOWN
 SHANK PAINTER ROAD & ROUTE 6

STATE	FED. AID PROJ. NO.	SHEET NO.	TOTAL SHEETS
MA	-	047	293
PROJECT FILE NO.		608744	

CONSTRUCTION PLANS - 18



PLANT SCHEDULE

SYMB.	QUANT.	BOTANICAL NAME	COMMON NAME	NURSERY SIZE	REMARK
LARGE TREES					
NS	2	NYSSA SYLVATICA "WILDFIRE"	WILDFIRE BLACK TUPELO	2-2.5" CAL. - LOWEST BRANCHES 8' HT	1 ON TREE PIT 1 ON LAWN
PE	2		PRINCETON ELM	2-2.5" CAL. - LOWEST BRANCHES 8' HT	1 ON TREE PIT 1 ON LAWN
QA	1		WHITE OAK	2-2.5" CAL. - LOWEST BRANCHES 8' HT	1 ON LAWN

LEGEND

##	PCR #
##	DWY #

CONTINUED ON SHEET NO. 46

CONTINUED ON SHEET NO. 48

HIGHWAY GUARD DETAILS

NONE

TRAFFIC SIGNAL CONDUIT

NONE

WATER SUPPLY ALTERATIONS

SEE SHEET 148 (BY OTHERS)

DRAINAGE DETAILS

SEE SHEET 148

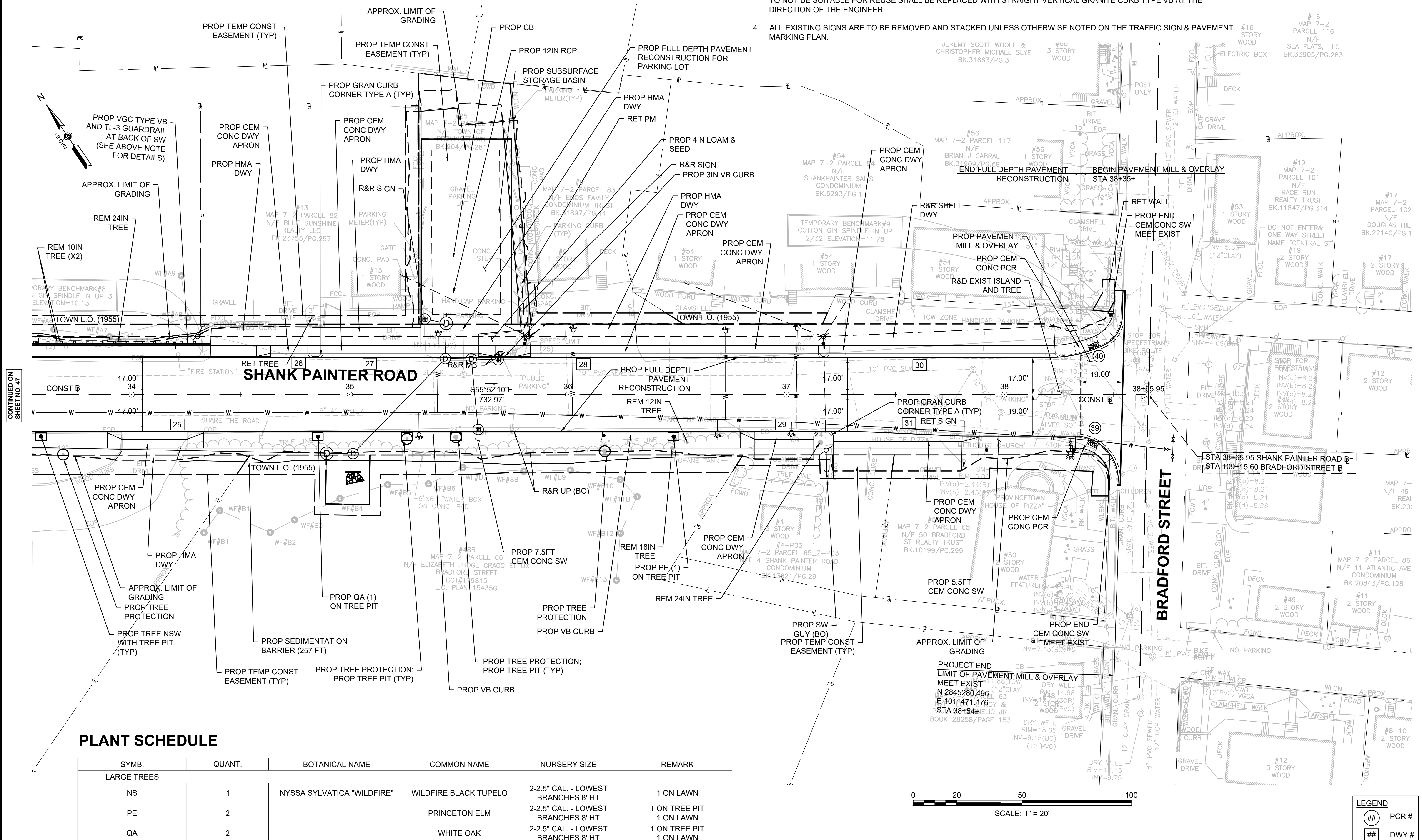
NOTES:

1. REMOVE AND STACK ALL EXISTING CURVED VERTICAL GRANITE CURB UNLESS OTHERWISE NOTED OR AS DIRECTED BY THE TOWN AND/OR ENGINEER.
2. ALL PROPOSED VERTICAL STRAIGHT AND CURVED GRANITE CURB SHALL BE GRANITE CURB TYPE VB.
3. ALL EXISTING STRAIGHT VERTICAL GRANITE CURB SHALL BE REMOVED AND RESET THROUGHOUT. GRANITE CURB FOUND TO NOT BE SUITABLE FOR REUSE SHALL BE REPLACED WITH STRAIGHT VERTICAL GRANITE CURB TYPE VB AT THE DIRECTION OF THE ENGINEER.
4. ALL EXISTING SIGNS ARE TO BE REMOVED AND STACKED UNLESS OTHERWISE NOTED ON THE TRAFFIC SIGN & PAVEMENT MARKING PLAN.

PROVINCETOWN SHANK PAINTER ROAD & ROUTE 6

STATE	FED. AID PROJ. NO.	SHEET NO.	TOTAL SHEETS
MA		048	293
PROJECT FILE NO. 608744			

CONSTRUCTION PLANS - 19



PLANT SCHEDULE

SYMB.	QUANT.	BOTANICAL NAME	COMMON NAME	NURSERY SIZE	REMARK
LARGE TREES					
NS	1	NYSSA SYLVATICA "WILDFIRE"	WILDFIRE BLACK TUPELO	2-2.5" CAL. - LOWEST BRANCHES 8' HT	1 ON LAWN
PE	2		PRINCETON ELM	2-2.5" CAL. - LOWEST BRANCHES 8' HT	1 ON TREE PIT 1 ON LAWN
QA	2		WHITE OAK	2-2.5" CAL. - LOWEST BRANCHES 8' HT	1 ON TREE PIT 1 ON LAWN

LEGEND

PCR

DWY

CONTINUED ON SHEET NO. 47

Plotted on 1-Apr-2024 8:26 PM

608744_HDCP_SHANK.DWG

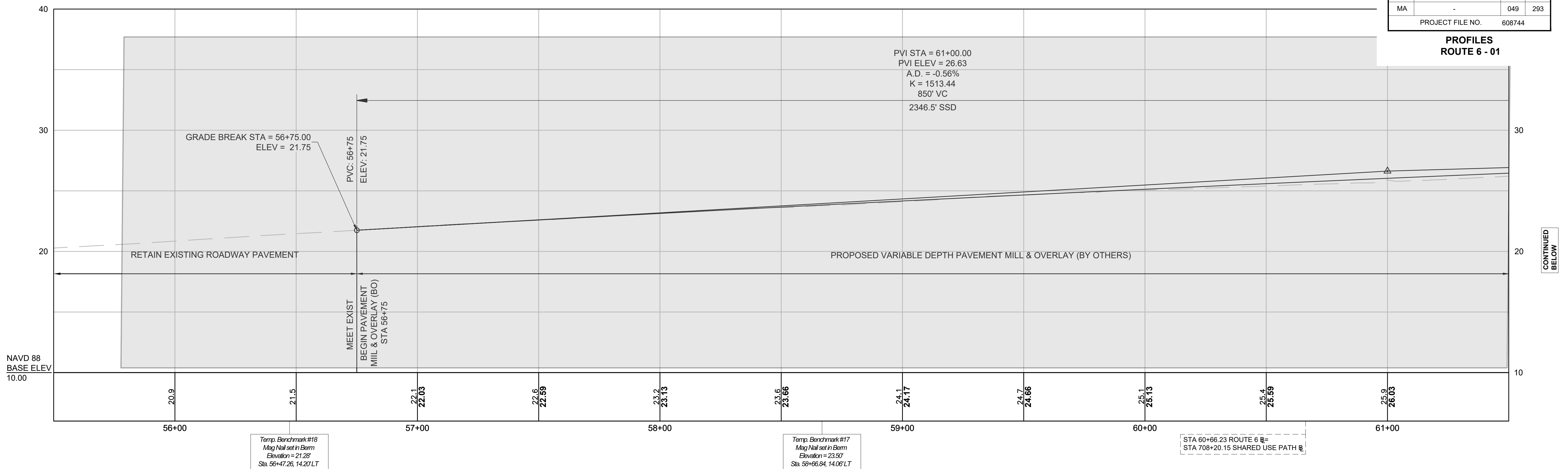
NOTE:

1. ALL PROPOSED WORK WITHIN HATCHED AREA TO BE PERFORMED BY OTHERS.

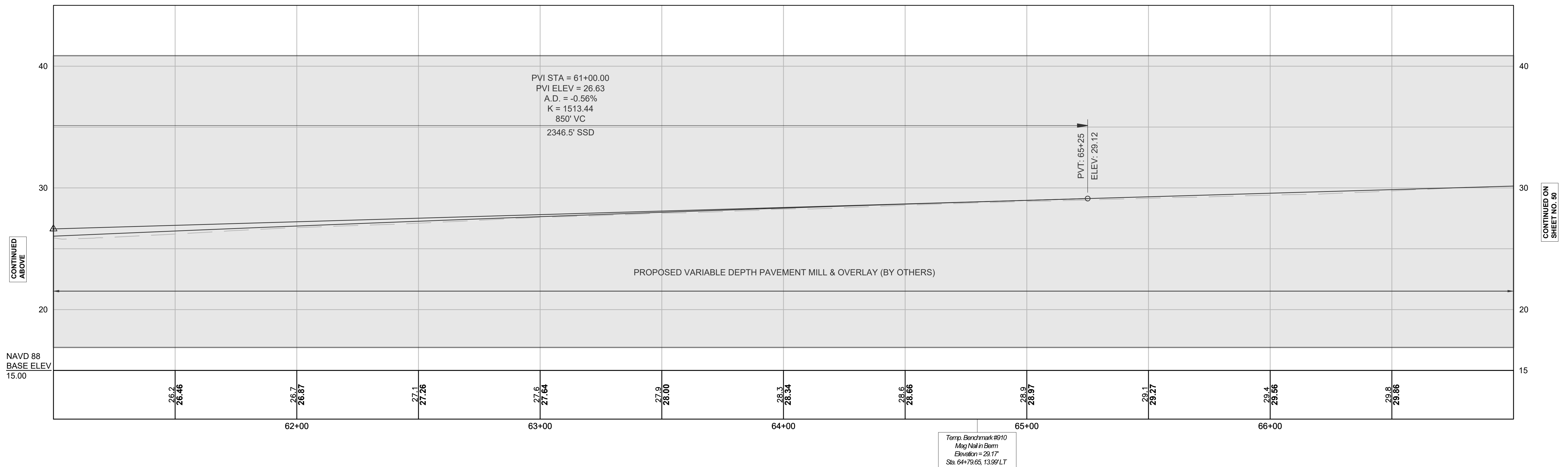
PROVINCETOWN
SHANK PAINTER ROAD & ROUTE 6

STATE	FED. AID PROJ. NO.	SHEET NO.	TOTAL SHEETS
MA	-	049	293
PROJECT FILE NO. 608744			

PROFILES
ROUTE 6 - 01

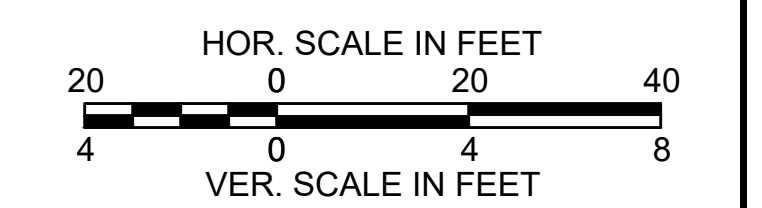


CONTINUED BELOW



CONTINUED ABOVE

CONTINUED ON SHEET NO. 90



NOTE:

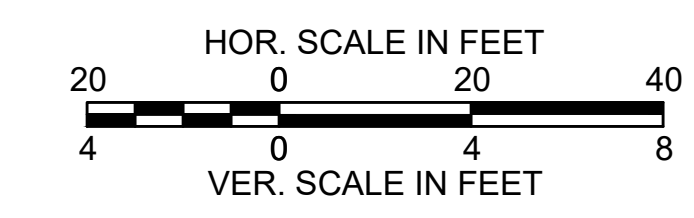
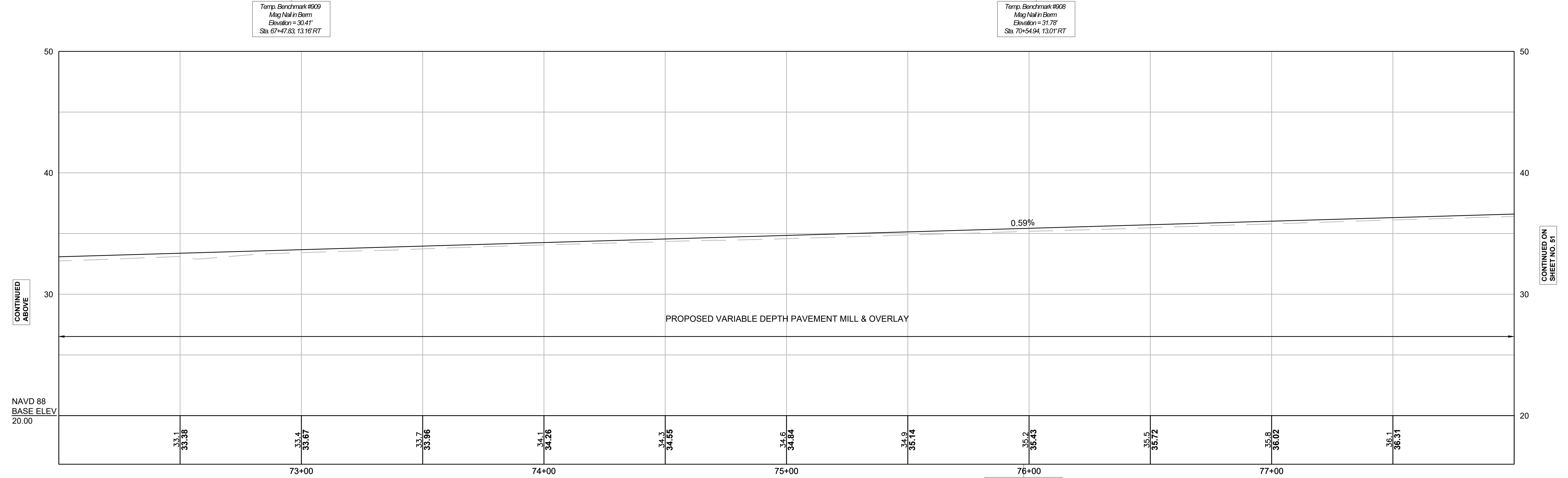
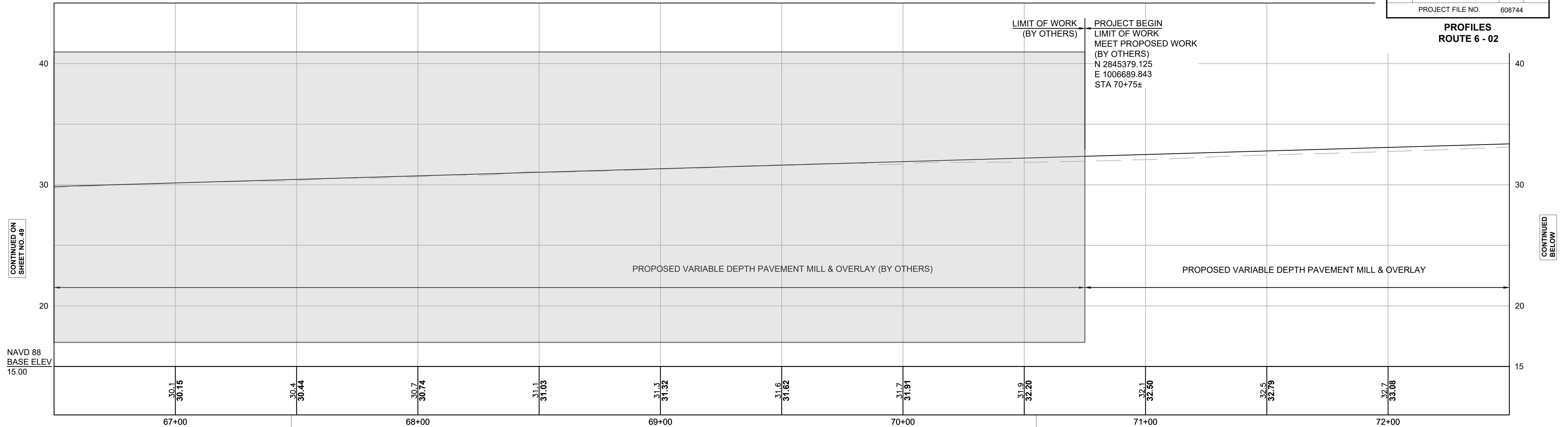
1. ALL PROPOSED WORK WITHIN HATCHED AREA TO BE PERFORMED BY OTHERS.

PROVINCETOWN
SHANK PAINTER ROAD & ROUTE 6

STATE	FED. AID PROJ. NO.	SHEET NO.	TOTAL SHEETS
MA	-	050	293
PROJECT FILE NO. 608744			

PROFILES
ROUTE 6 - 02

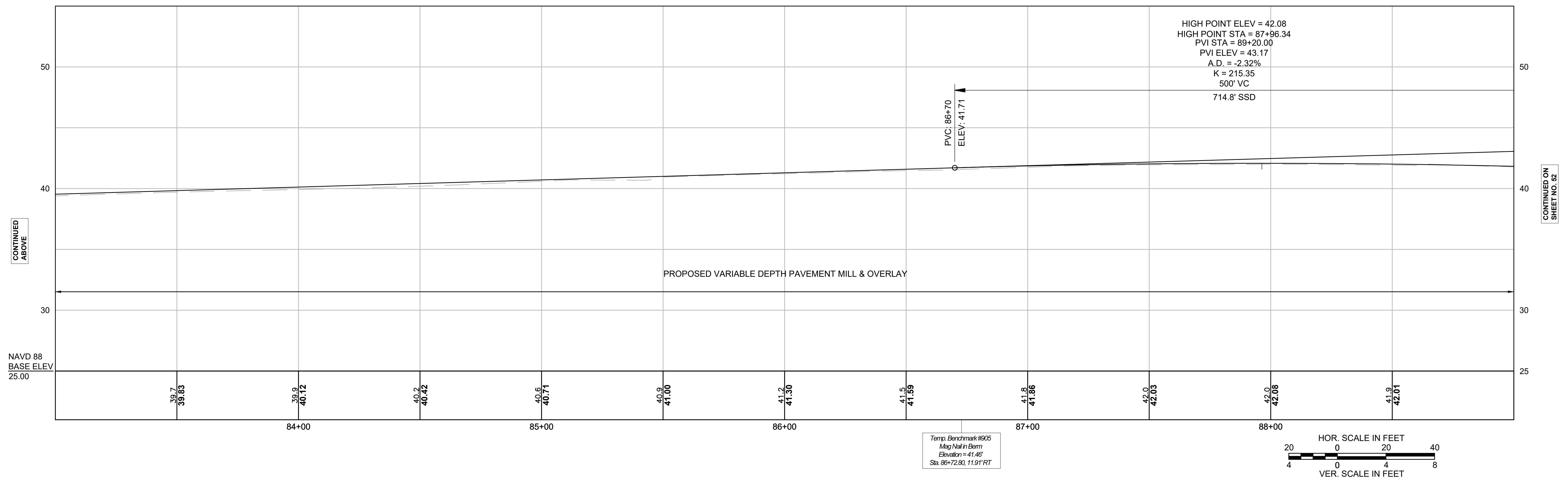
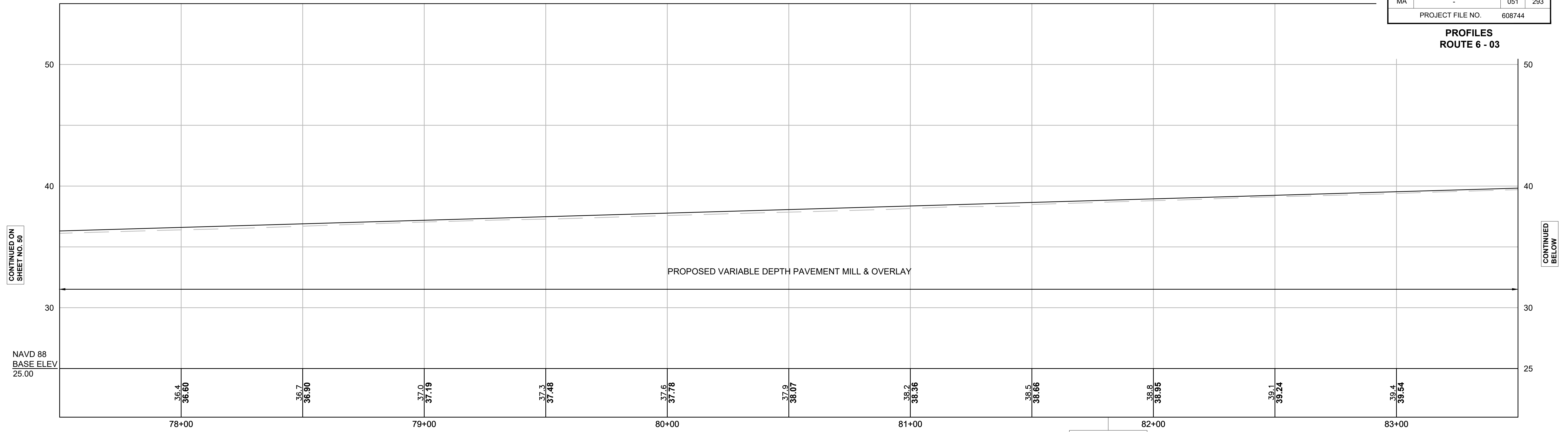
LIMIT OF WORK (BY OTHERS)
PROJECT BEGIN
LIMIT OF WORK
MEET PROPOSED WORK
(BY OTHERS)
N 2845379.125
E 1006689.843
STA 70+75±



PROVINCETOWN
SHANK PAINTER ROAD & ROUTE 6

STATE	FED. AID PROJ. NO.	SHEET NO.	TOTAL SHEETS
MA	-	051	293
PROJECT FILE NO. 608744			

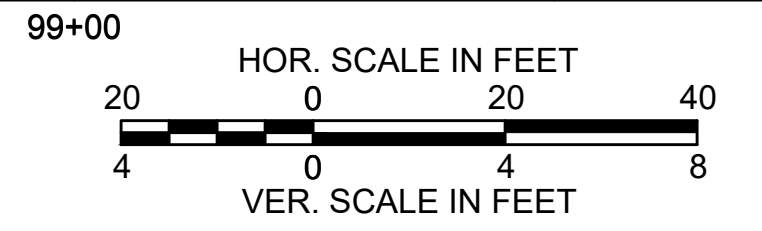
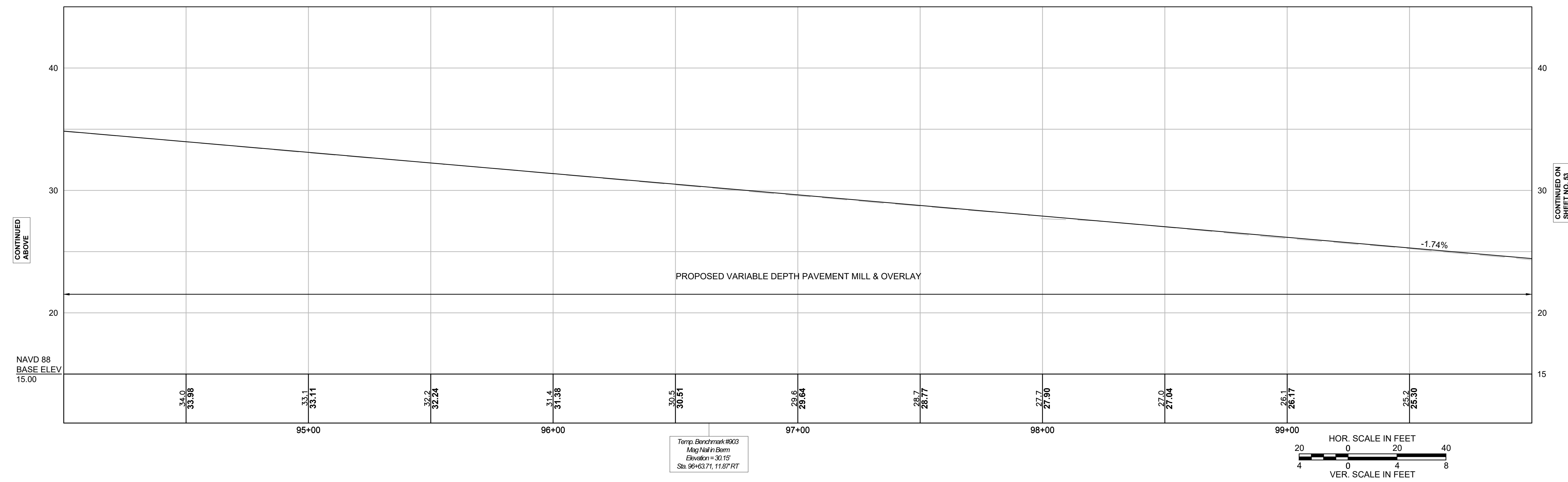
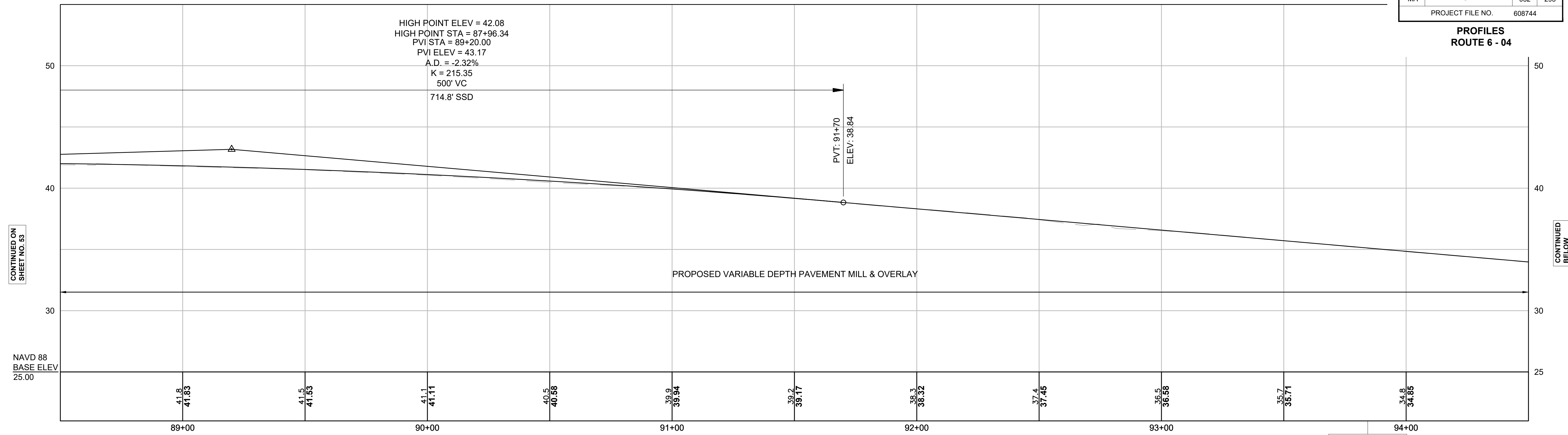
PROFILES
ROUTE 6 - 03



PROVINCETOWN
SHANK PAINTER ROAD & ROUTE 6

STATE	FED. AID PROJ. NO.	SHEET NO.	TOTAL SHEETS
MA	-	052	293
PROJECT FILE NO. 608744			

PROFILES
ROUTE 6 - 04



CONTINUED ON
SHEET NO. 53

CONTINUED
BELOW

CONTINUED
ABOVE

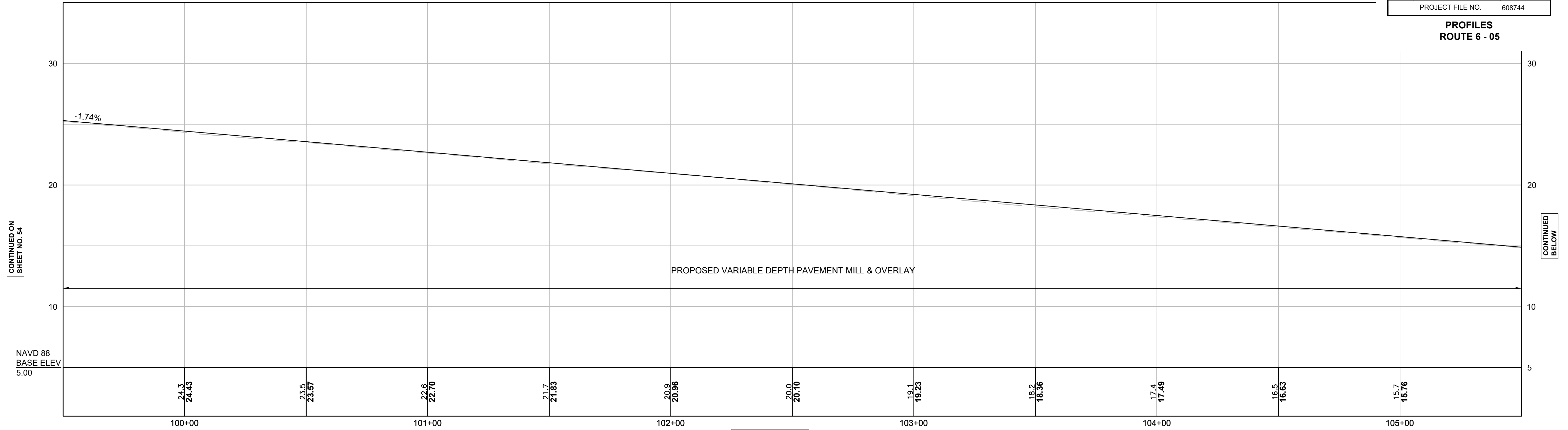
CONTINUED ON
SHEET NO. 53

PROVINCETOWN
SHANK PAINTER ROAD & ROUTE 6

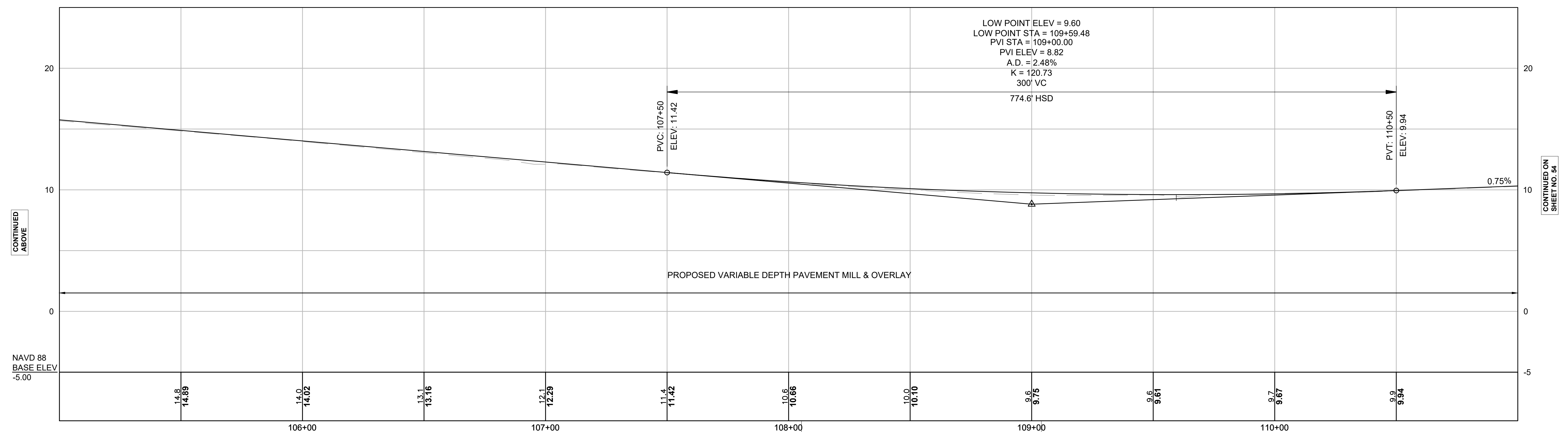
STATE	FED. AID PROJ. NO.	SHEET NO.	TOTAL SHEETS
MA	-	053	293

PROJECT FILE NO. 608744

PROFILES
ROUTE 6 - 05

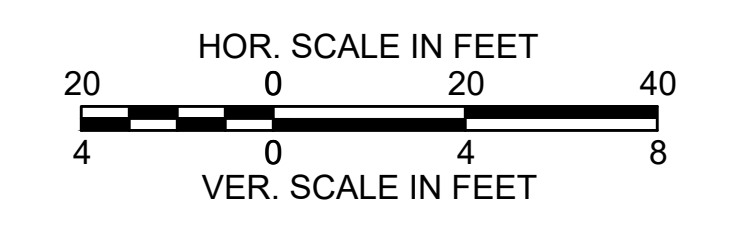


Benchmark
Spike in UP 1647
Elevation = 21.84'
Sta. 102+40.83, 40.37' LT



Temp. Benchmark #501
Mag Nail in Berm
Elevation = 10.58'
Sta. 108+05.30, 15.25' RT

Benchmark
Spike in UP 1643
Elevation = 9.91'
Sta. 109+03.99, 29.07' LT



CONTINUED ON
SHEET NO. 54

NAVD 88
BASE ELEV
5.00

CONTINUED ABOVE

NAVD 88
BASE ELEV
-5.00

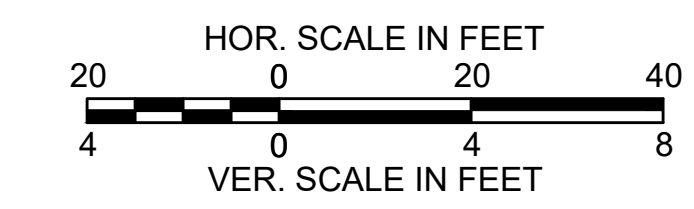
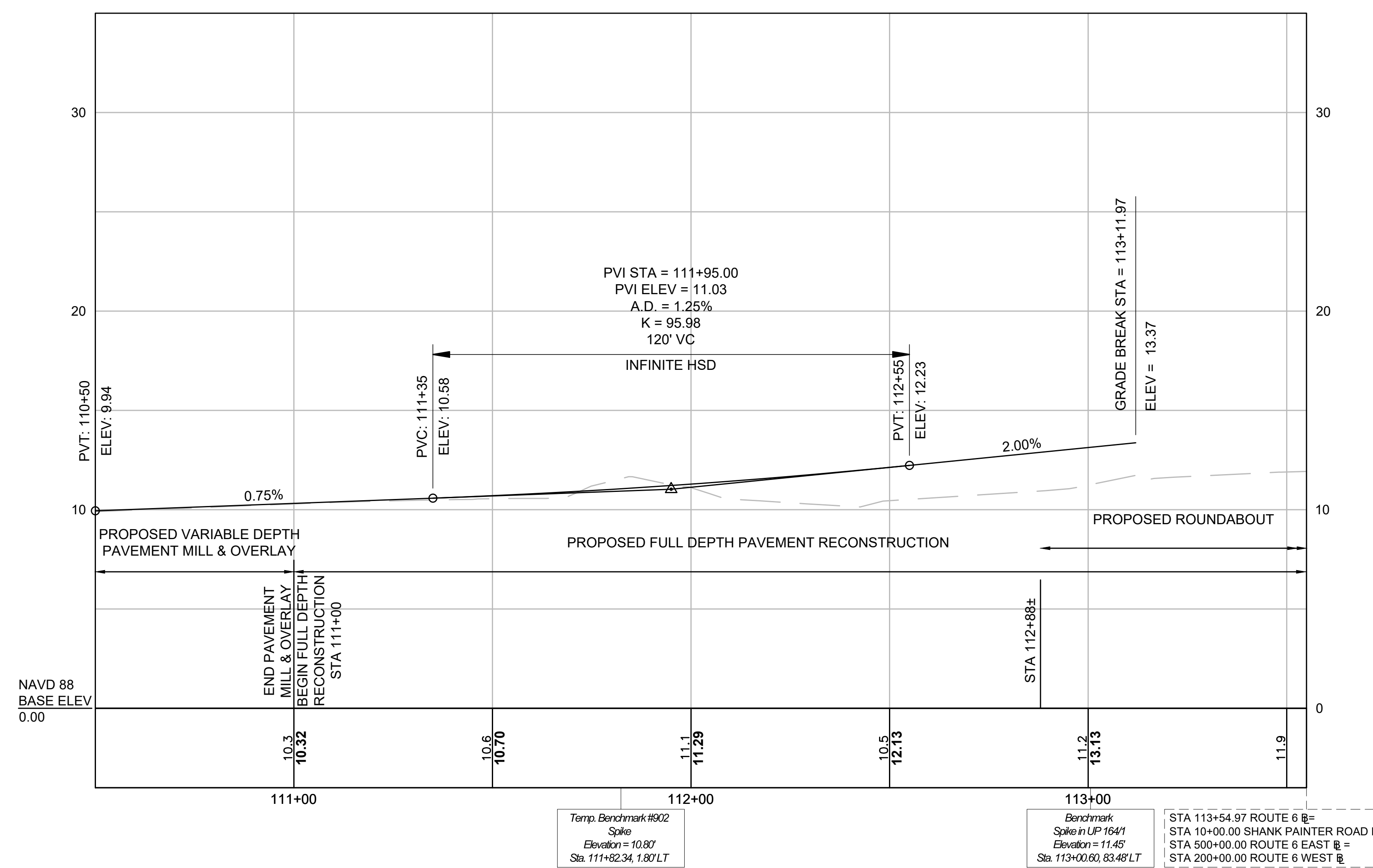
CONTINUED BELOW

CONTINUED ON
SHEET NO. 54

PROVINCETOWN
SHANK PAINTER ROAD & ROUTE 6

STATE	FED. AID PROJ. NO.	SHEET NO.	TOTAL SHEETS
MA	-	054	293
PROJECT FILE NO.		608744	

PROFILES
ROUTE 6 - 06

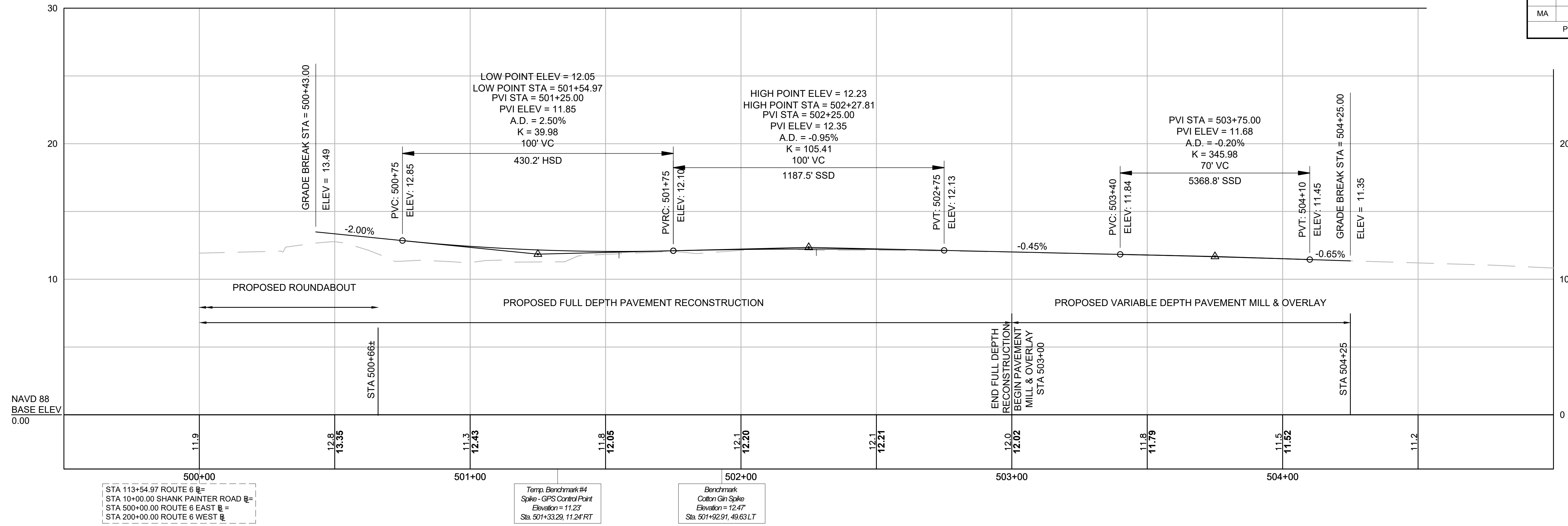


ROUTE 6 EASTBOUND

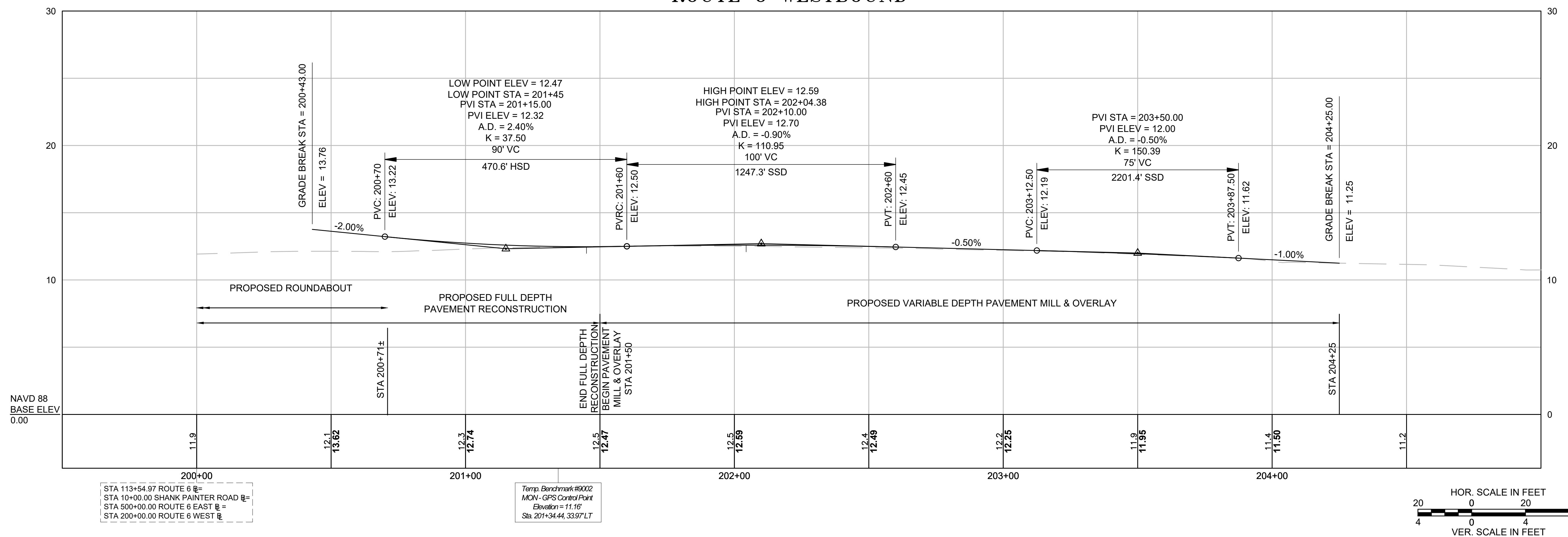
PROVINCETOWN SHANK PAINTER ROAD & ROUTE 6

STATE	FED. AID PROJ. NO.	SHEET NO.	TOTAL SHEETS
MA	-	055	293
PROJECT FILE NO. 608744			

PROFILES ROUTE 6 - 07



ROUTE 6 WESTBOUND



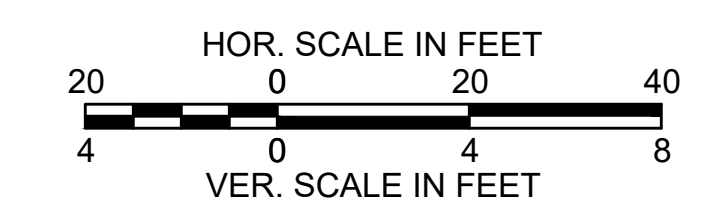
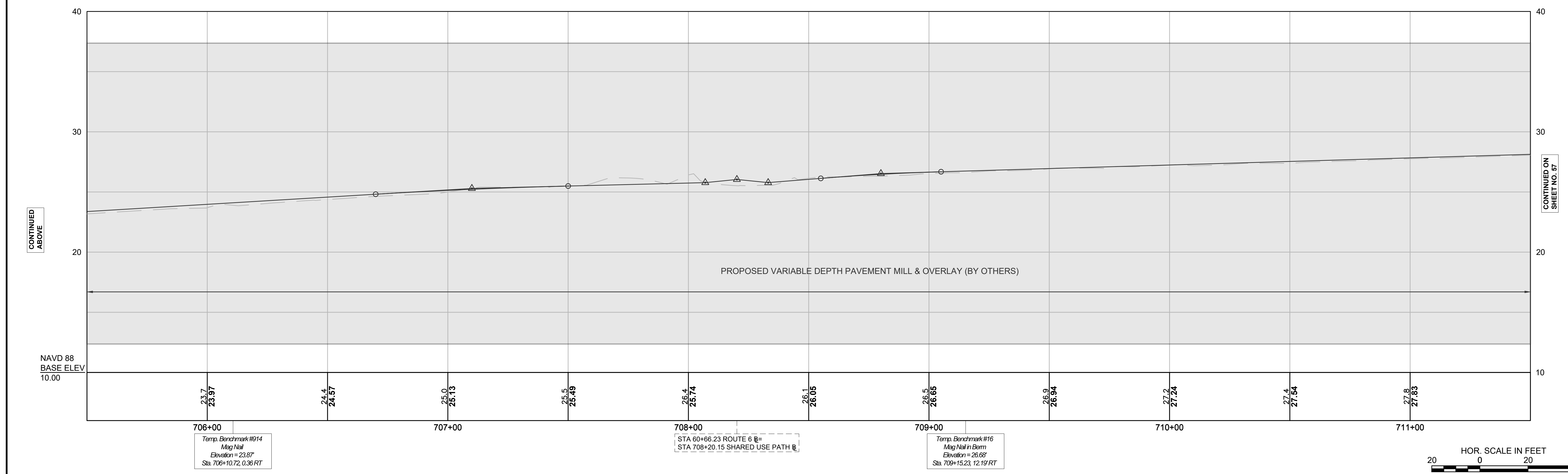
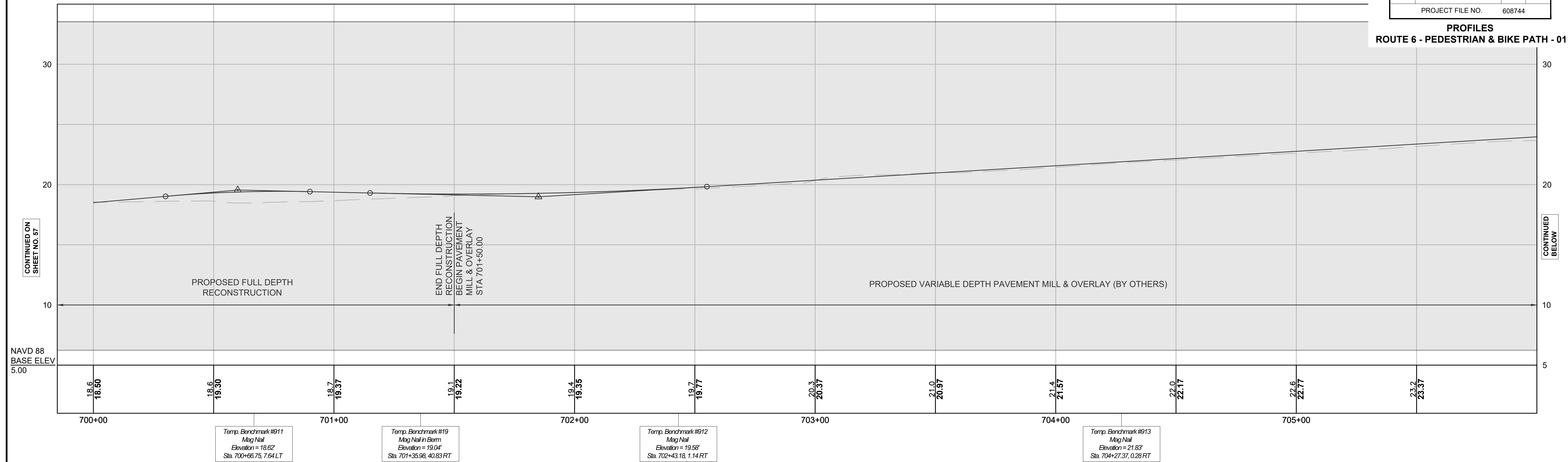
NOTE:

- ALL PROPOSED WORK WITHIN HATCHED AREA TO BE PERFORMED BY OTHERS.

PROVINCETOWN
SHANK PAINTER ROAD & ROUTE 6

STATE	FED. AID PROJ. NO.	SHEET NO.	TOTAL SHEETS
MA	-	056	293
PROJECT FILE NO. 608744			

PROFILES
ROUTE 6 - PEDESTRIAN & BIKE PATH - 01



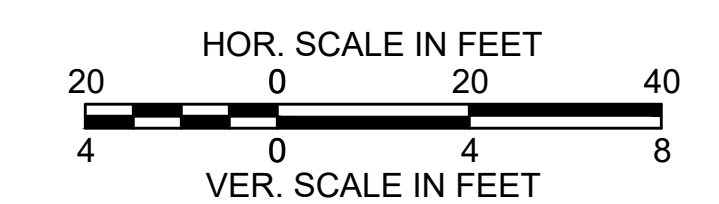
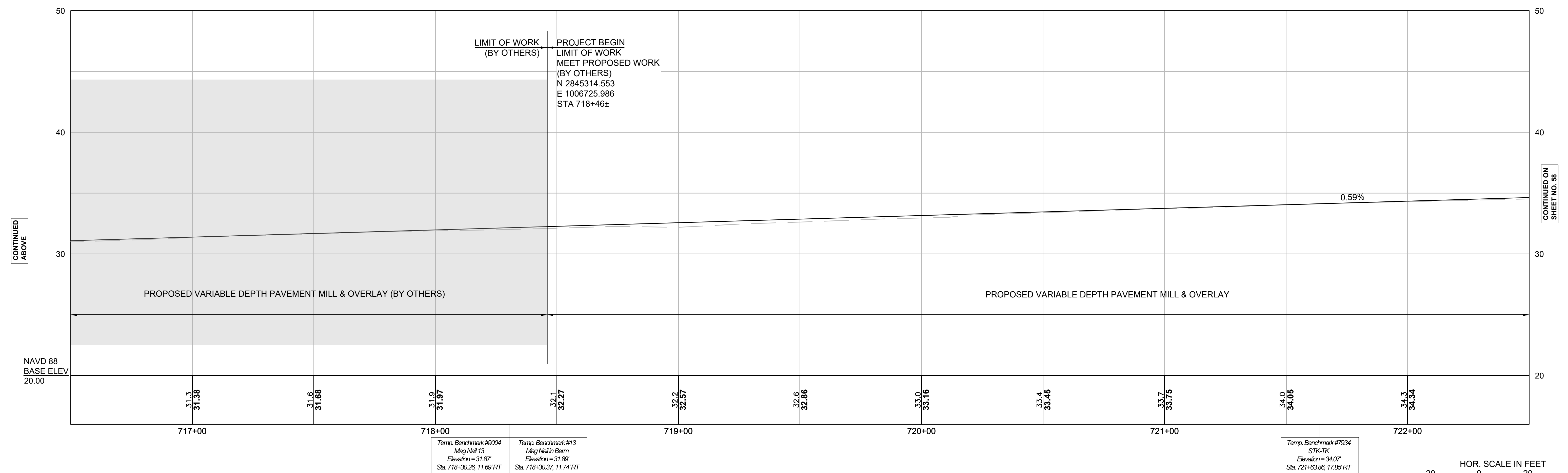
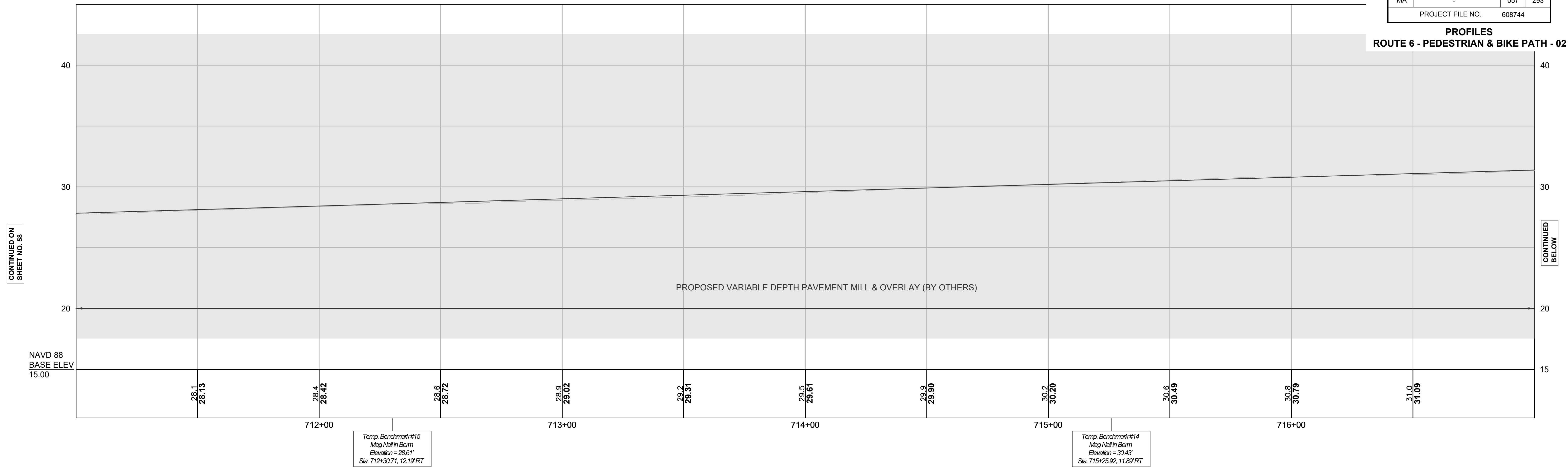
NOTE:

1. ALL PROPOSED WORK WITHIN HATCHED AREA TO BE PERFORMED BY OTHERS.

PROVINCETOWN
SHANK PAINTER ROAD & ROUTE 6

STATE	FED. AID PROJ. NO.	SHEET NO.	TOTAL SHEETS
MA	-	057	293
PROJECT FILE NO. 608744			

PROFILES
ROUTE 6 - PEDESTRIAN & BIKE PATH - 02



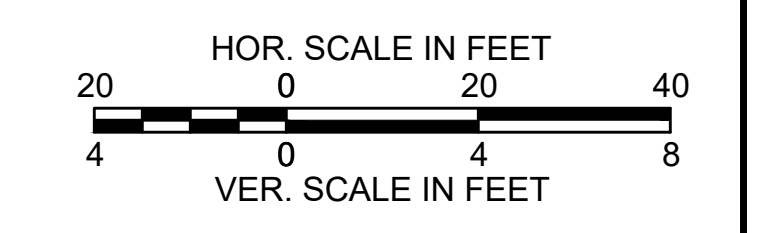
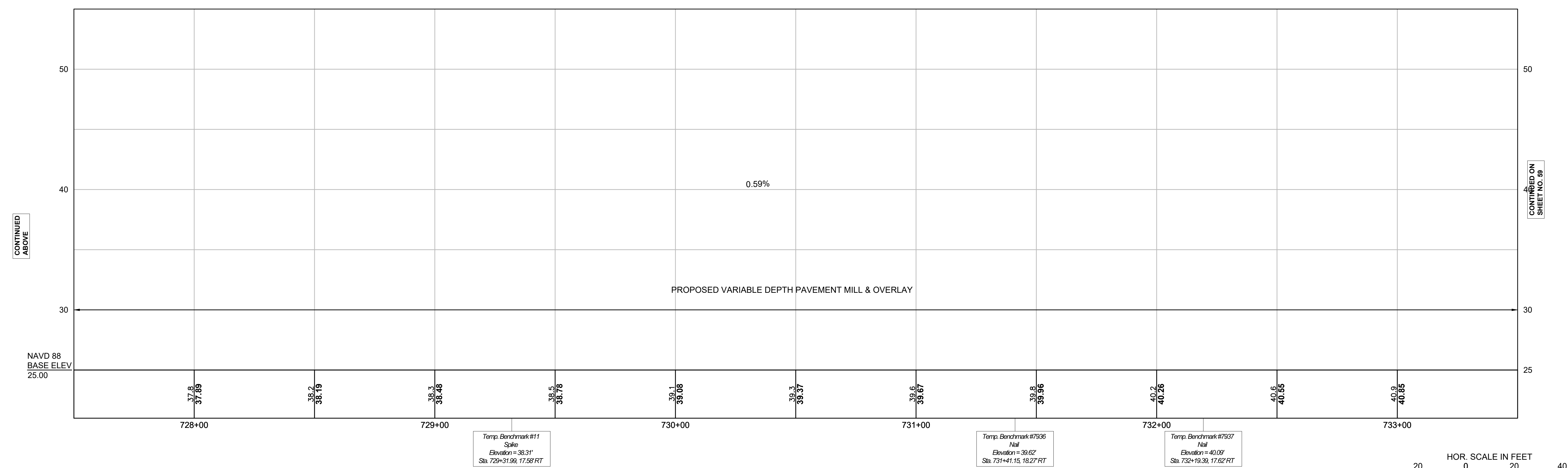
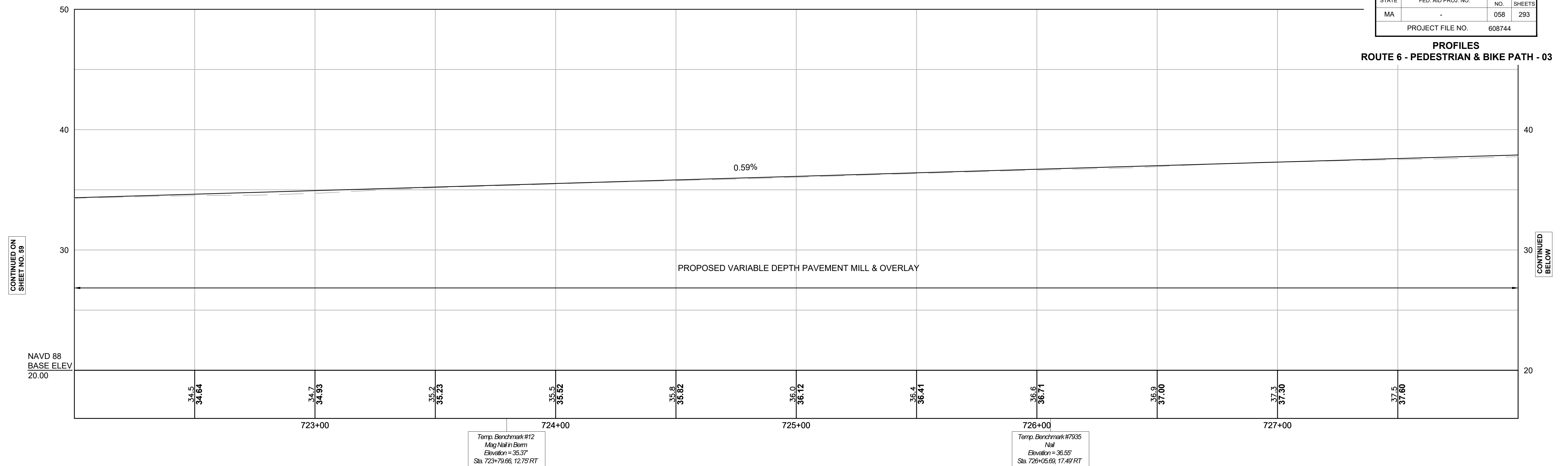
NOTE:

1. ALL PROPOSED WORK WITHIN HATCHED AREA TO BE PERFORMED BY OTHERS.

PROVINCETOWN
SHANK PAINTER ROAD & ROUTE 6

STATE	FED. AID PROJ. NO.	SHEET NO.	TOTAL SHEETS
MA	-	058	293
PROJECT FILE NO. 608744			

PROFILES
ROUTE 6 - PEDESTRIAN & BIKE PATH - 03



CONTINUED ON
SHEET NO. 59

CONTINUED
BELOW

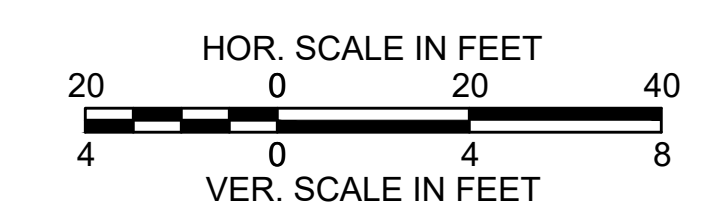
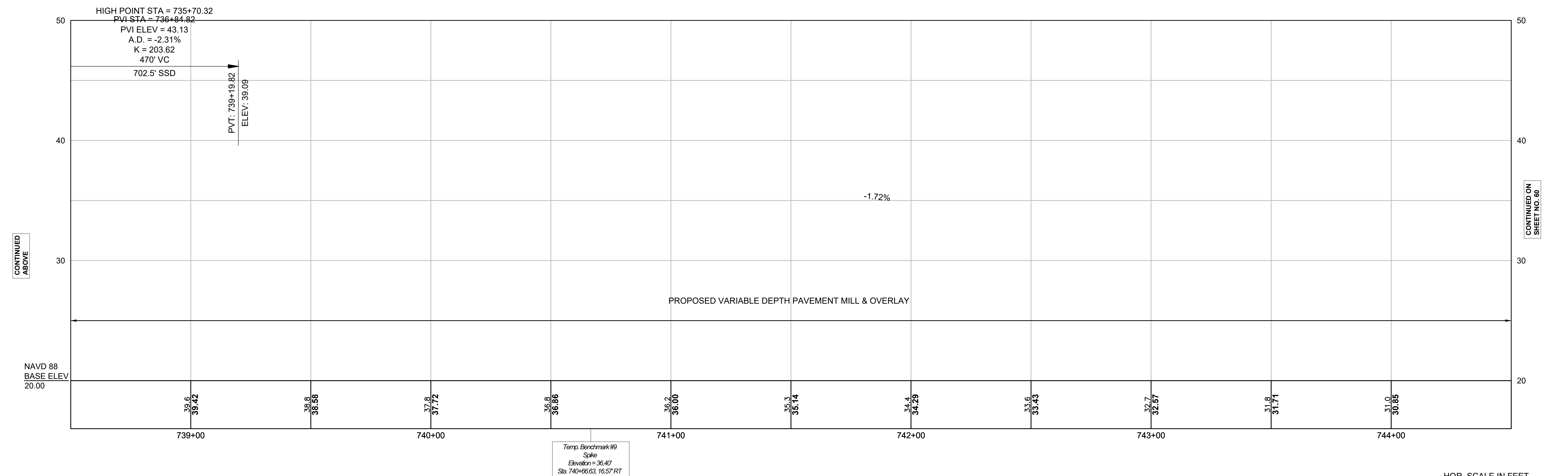
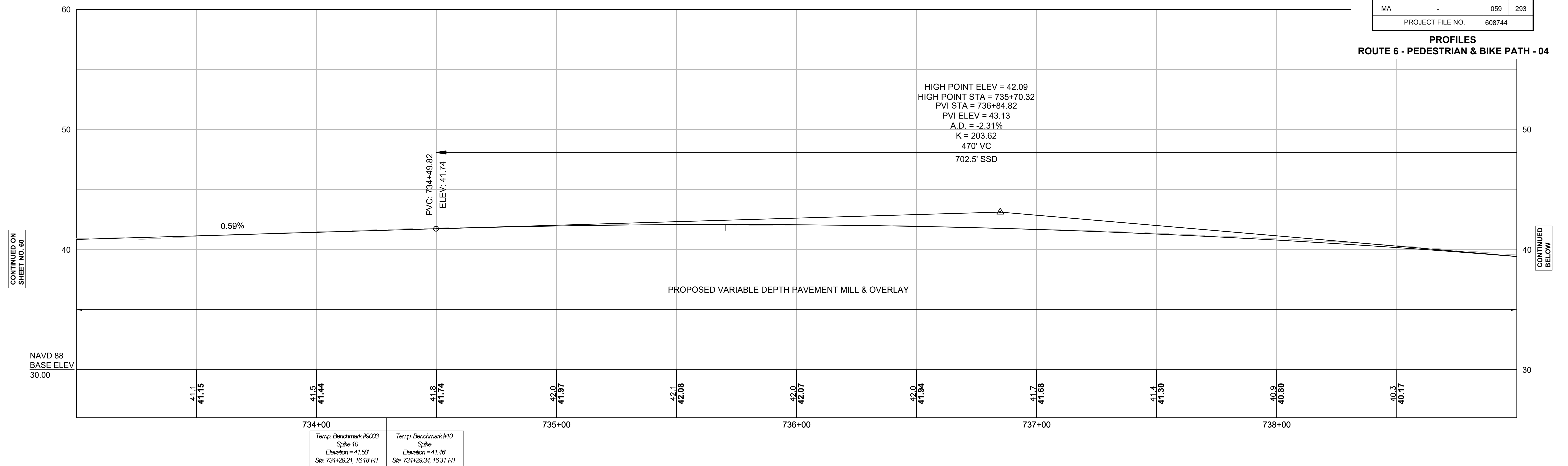
CONTINUED
ABOVE

CONTINUED ON
SHEET NO. 59

PROVINCETOWN
SHANK PAINTER ROAD & ROUTE 6

STATE	FED. AID PROJ. NO.	SHEET NO.	TOTAL SHEETS
MA	-	059	293
PROJECT FILE NO. 608744			

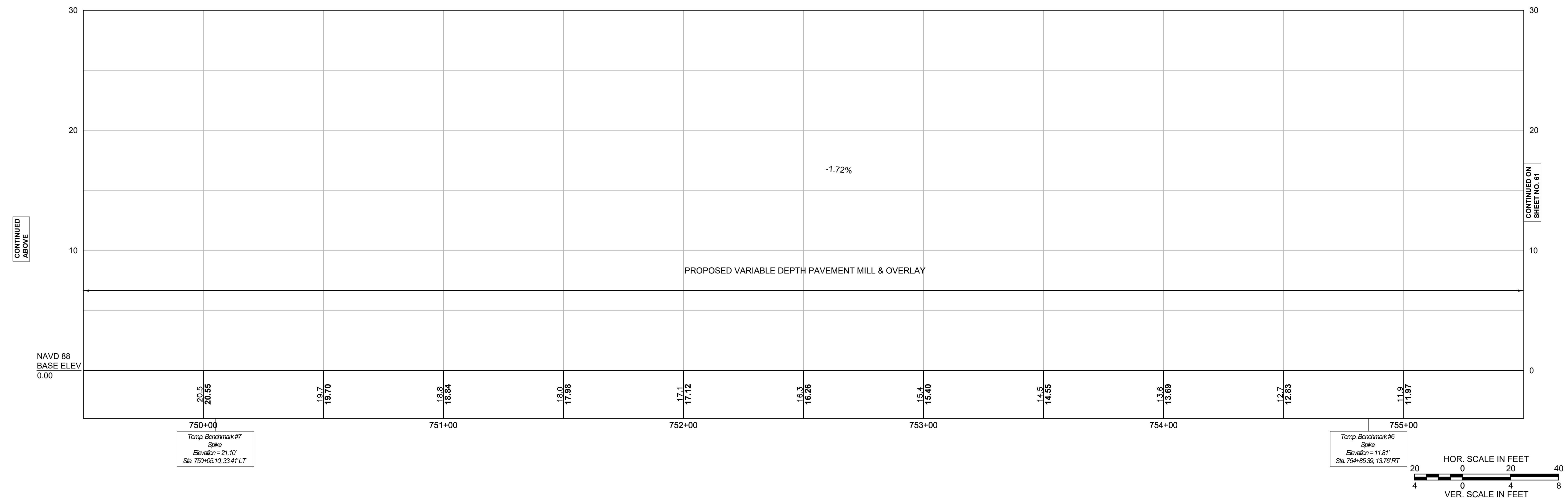
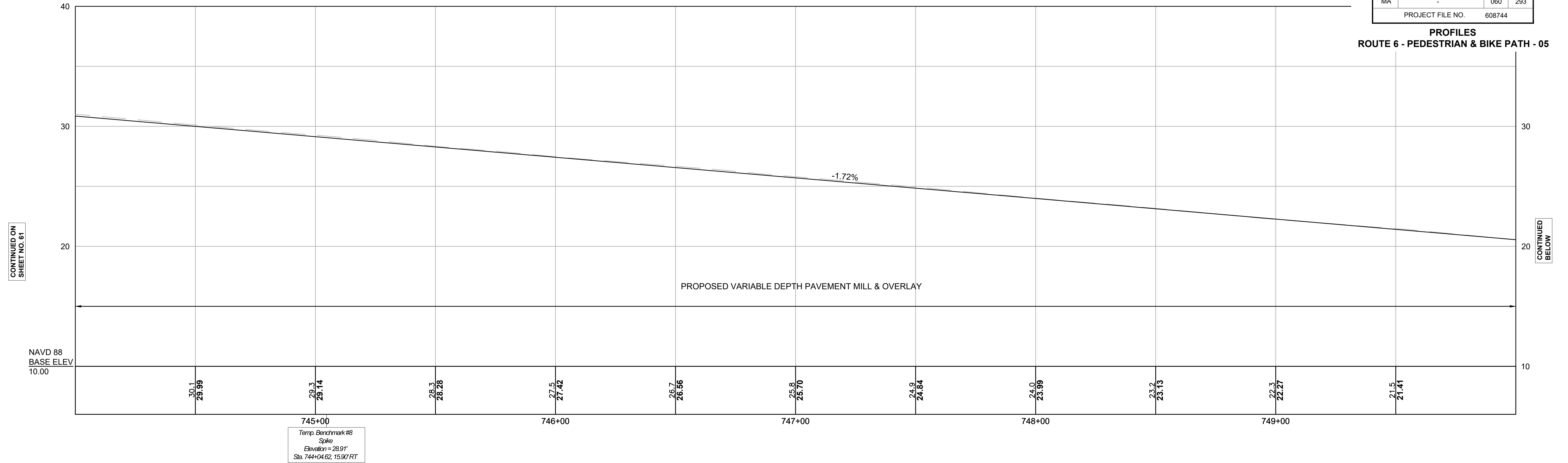
PROFILES
ROUTE 6 - PEDESTRIAN & BIKE PATH - 04



PROVINCETOWN
SHANK PAINTER ROAD & ROUTE 6

STATE	FED. AID PROJ. NO.	SHEET NO.	TOTAL SHEETS
MA	-	060	293
PROJECT FILE NO. 608744			

PROFILES
ROUTE 6 - PEDESTRIAN & BIKE PATH - 05

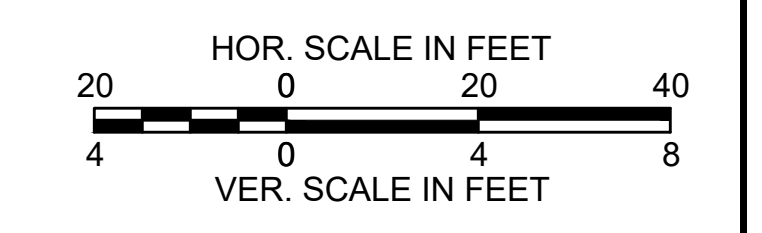
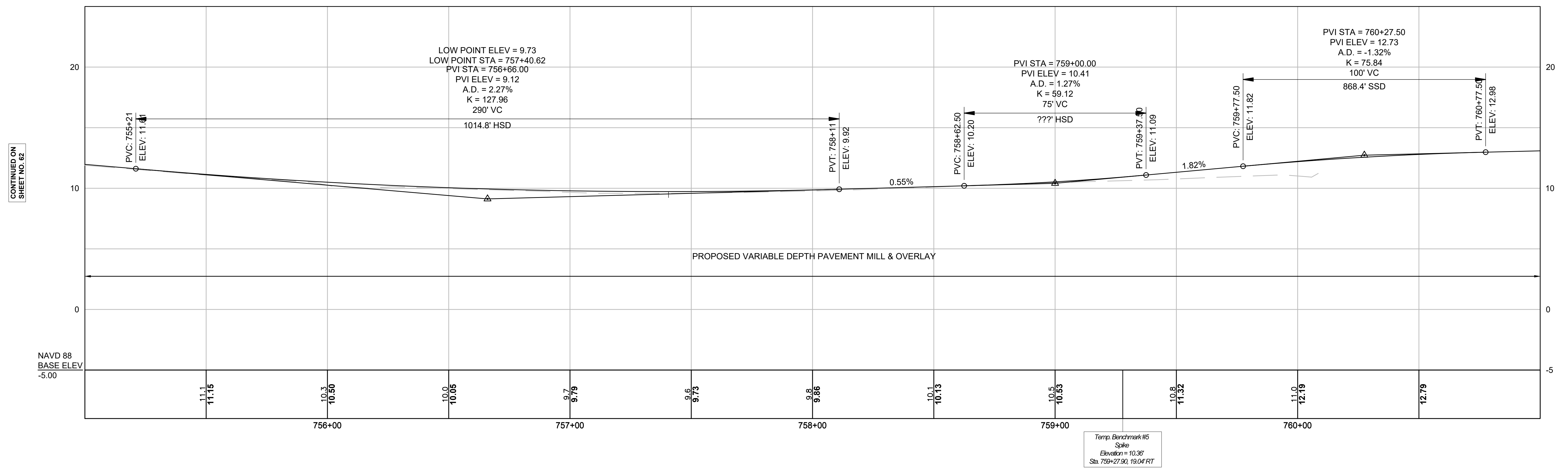


PROVINCETOWN
SHANK PAINTER ROAD & ROUTE 6

STATE	FED. AID PROJ. NO.	SHEET NO.	TOTAL SHEETS
MA	-	061	293

PROJECT FILE NO. 608744

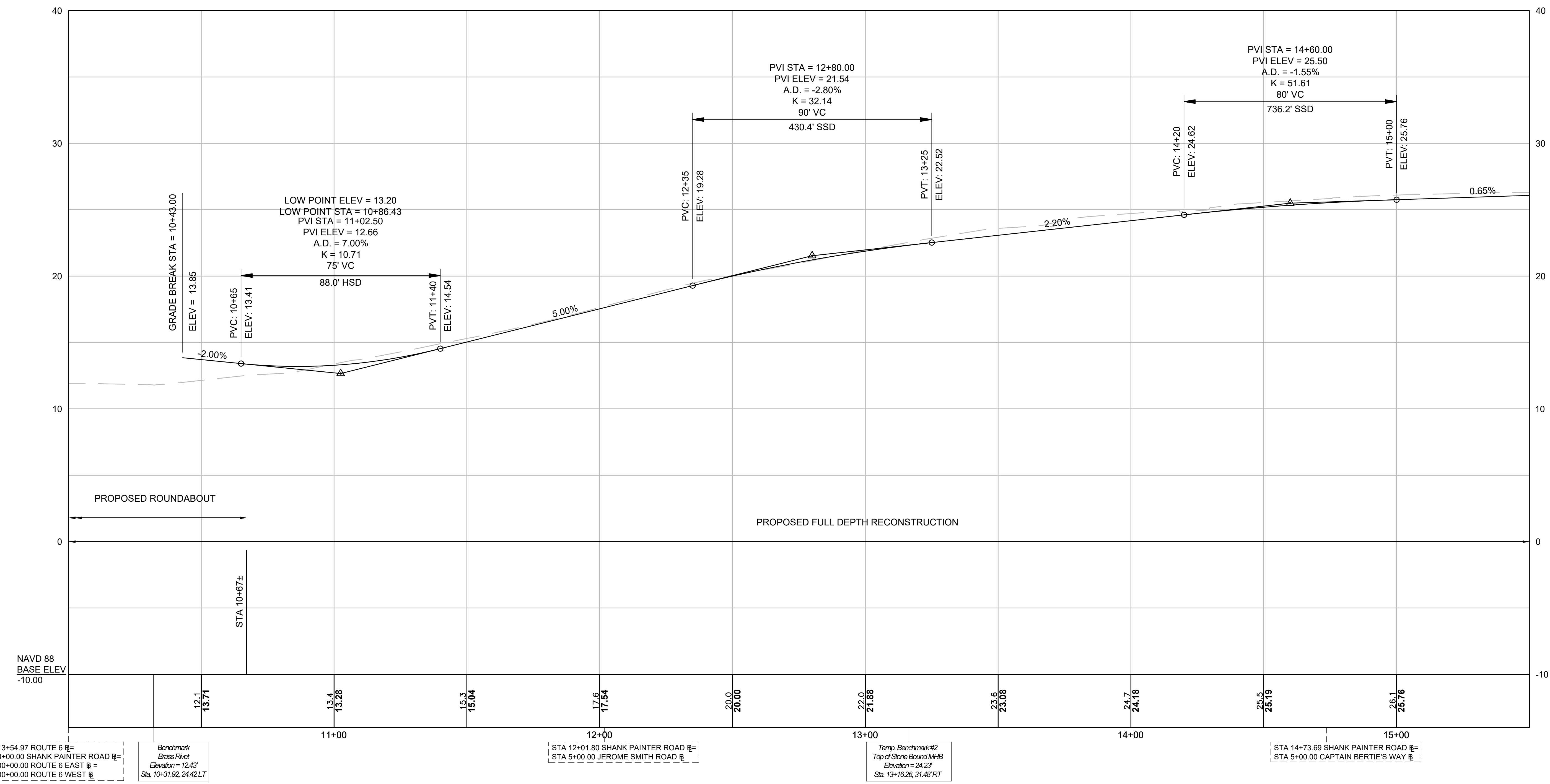
PROFILES
ROUTE 6 - PEDESTRIAN & BIKE PATH - 06



PROVINCETOWN
SHANK PAINTER ROAD & ROUTE 6

STATE	FED. AID PROJ. NO.	SHEET NO.	TOTAL SHEETS
MA	-	062	293
PROJECT FILE NO.		608744	

PROFILES
SHANK PAINTER ROAD - 01



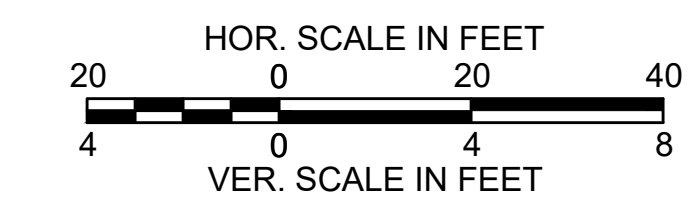
STA 113+54.97 ROUTE 6 @=
STA 10+00.00 SHANK PAINTER ROAD @=
STA 500+00.00 ROUTE 6 EAST @=
STA 200+00.00 ROUTE 6 WEST @

Benchmark
Brass Rivet
Elevation = 12.43'
Sta. 10+31.92, 24.42 LT

STA 12+01.80 SHANK PAINTER ROAD @=
STA 5+00.00 JEROME SMITH ROAD @

Temp. Benchmark #2
Top of Stone Bound MHB
Elevation = 24.23'
Sta. 13+16.26, 31.48 RT

STA 14+73.69 SHANK PAINTER ROAD @=
STA 5+00.00 CAPTAIN BERTIE'S WAY @

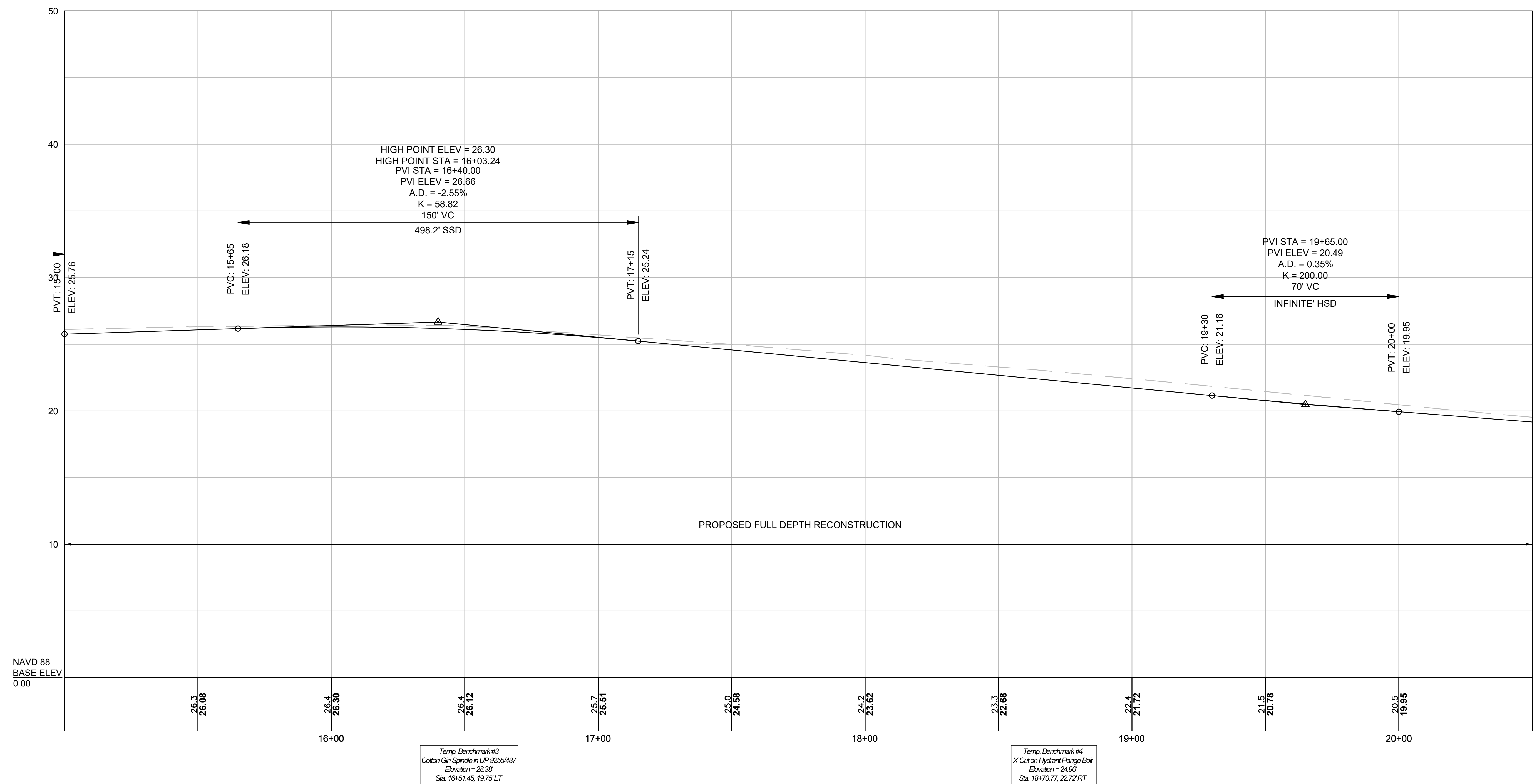


CONTINUED ON
SHEET NO. 63

PROVINCETOWN
SHANK PAINTER ROAD & ROUTE 6

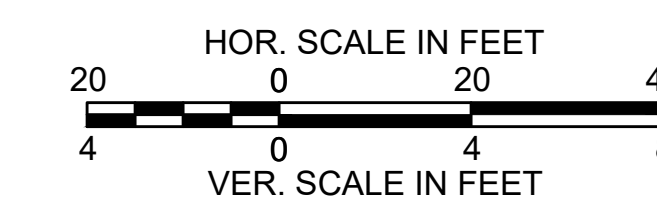
STATE	FED. AID PROJ. NO.	SHEET NO.	TOTAL SHEETS
MA	-	063	293
PROJECT FILE NO. 608744			

PROFILES
SHANK PAINTER ROAD - 02



CONTINUED ON
SHEET NO. 62

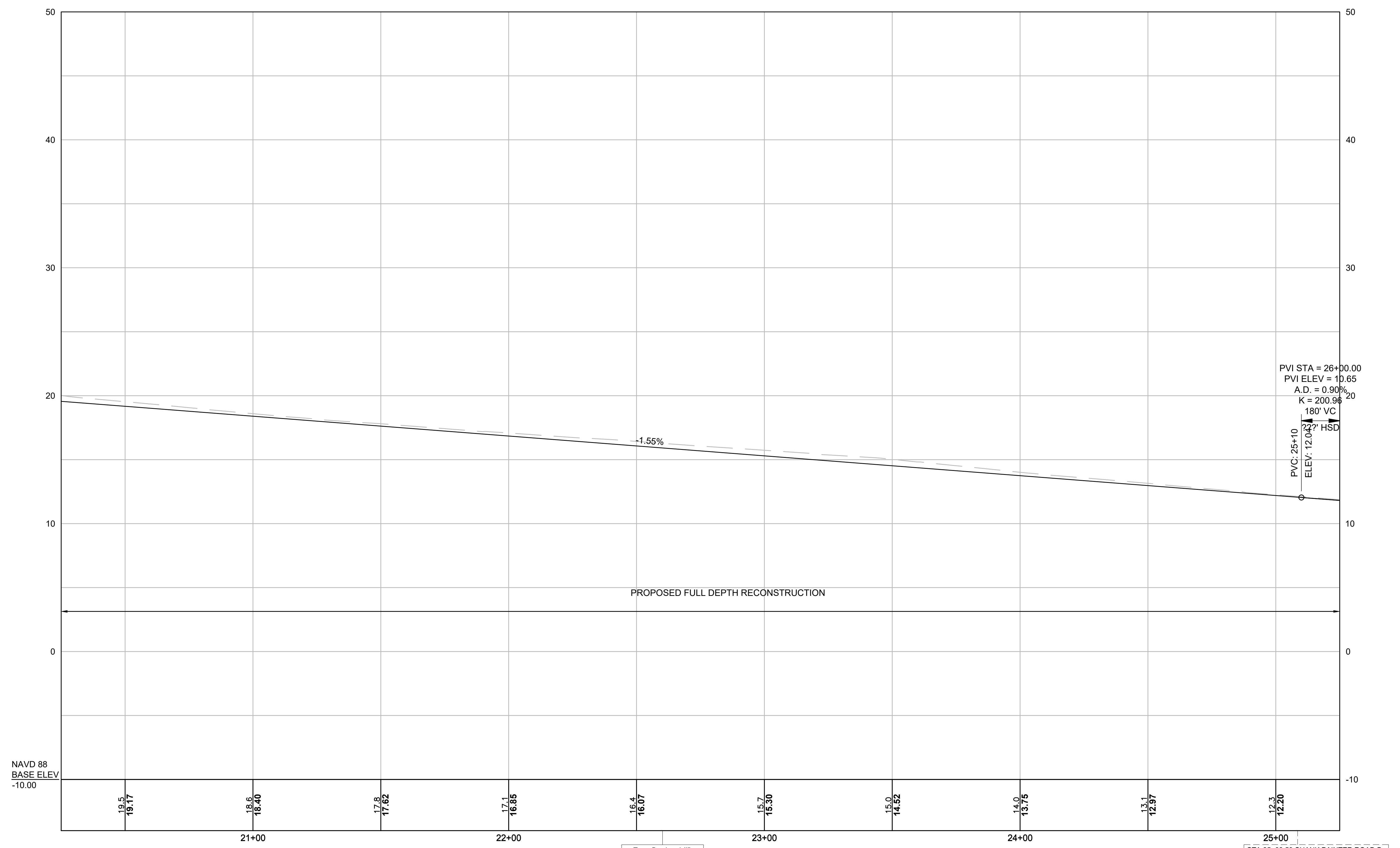
CONTINUED ON
SHEET NO. 64



PROVINCETOWN
SHANK PAINTER ROAD & ROUTE 6

STATE	FED. AID PROJ. NO.	SHEET NO.	TOTAL SHEETS
MA	-	064	293
PROJECT FILE NO. 608744			

PROFILES
SHANK PAINTER ROAD - 03



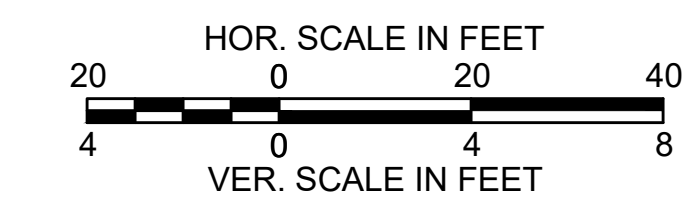
CONTINUED ON
SHEET NO. 63

CONTINUED ON
SHEET NO. 65

NAVD 88
BASE ELEV
-10.00

Temp. Benchmark #5
Cotton Gin Spindle in LP 12
Elevation = 17.98'
Sta. 22+60.08, 20.30' LT

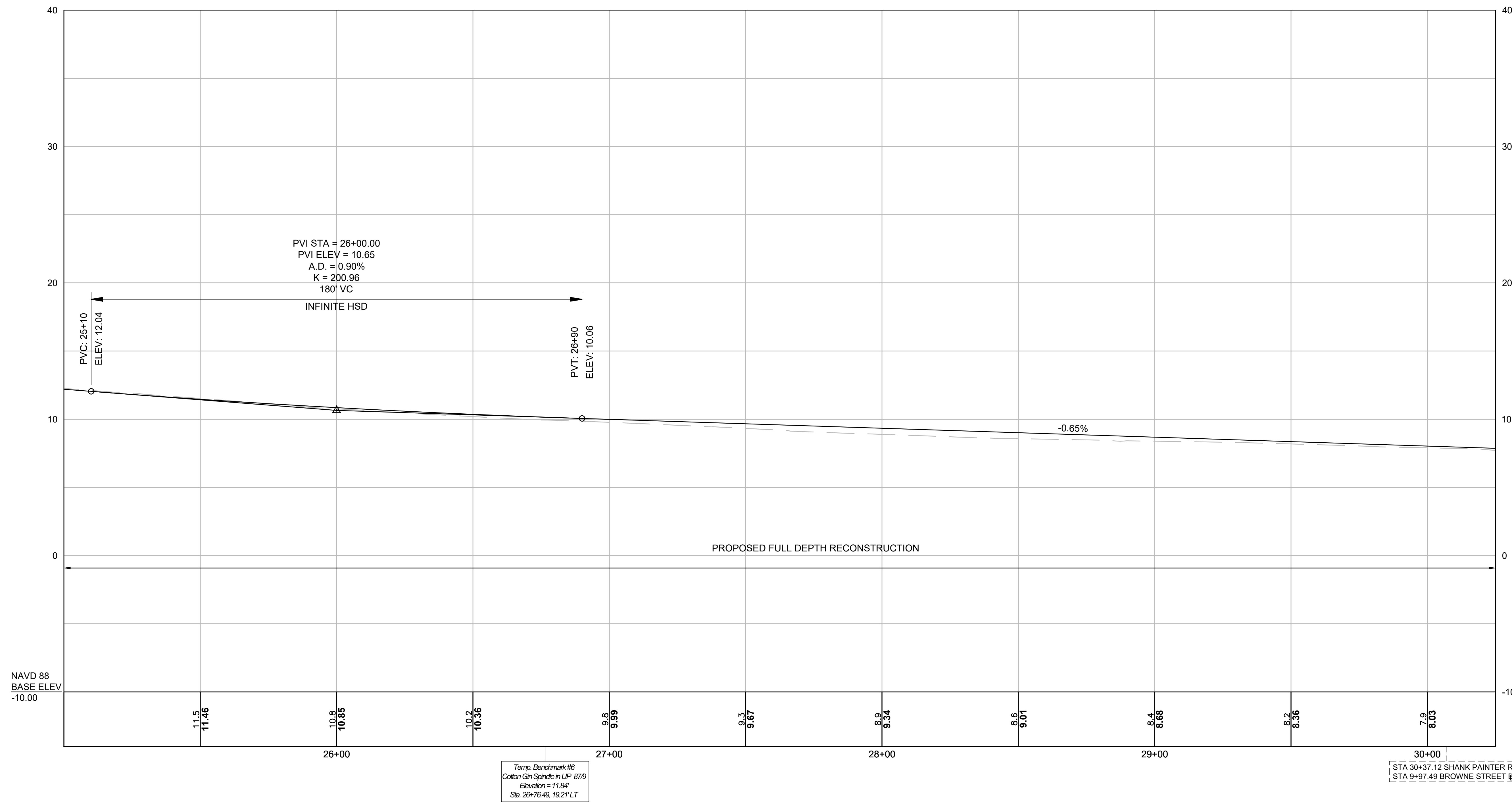
STA 25+08.53 SHANK PAINTER ROAD @
STA 5+00.00 COURT STREET @



PROVINCETOWN
SHANK PAINTER ROAD & ROUTE 6

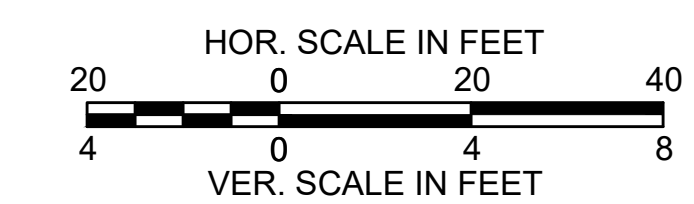
STATE	FED. AID PROJ. NO.	SHEET NO.	TOTAL SHEETS
MA	-	065	293
PROJECT FILE NO.		608744	

PROFILES
SHANK PAINTER ROAD - 04



CONTINUED ON
SHEET NO. 64

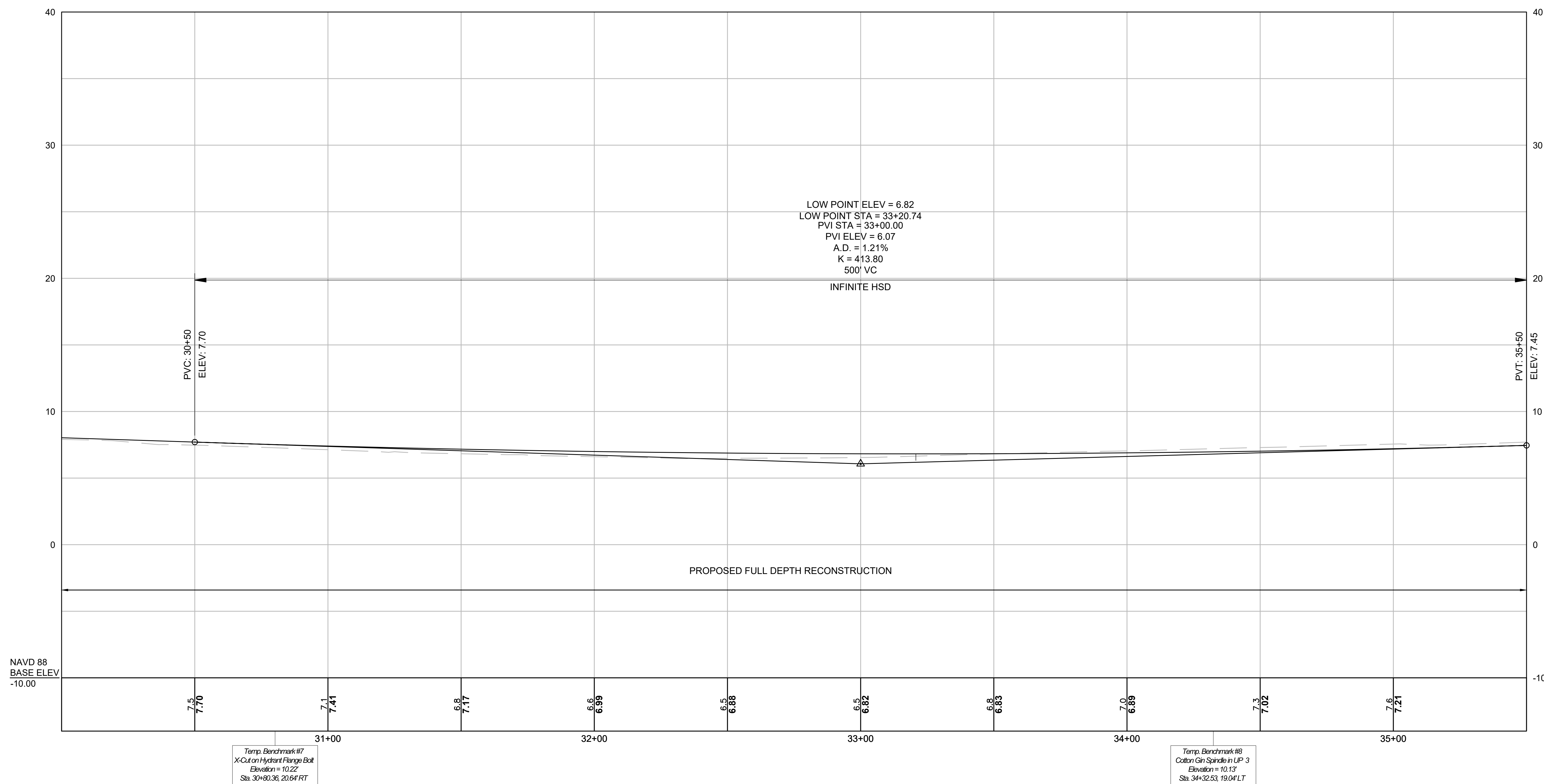
CONTINUED ON
SHEET NO. 66



PROVINCETOWN
SHANK PAINTER ROAD & ROUTE 6

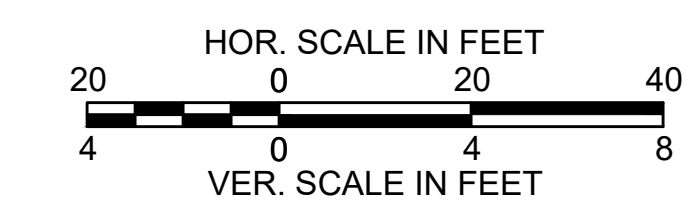
STATE	FED. AID PROJ. NO.	SHEET NO.	TOTAL SHEETS
MA	-	066	293
PROJECT FILE NO.		608744	

PROFILES
SHANK PAINTER ROAD - 05



CONTINUED ON
SHEET NO. 65

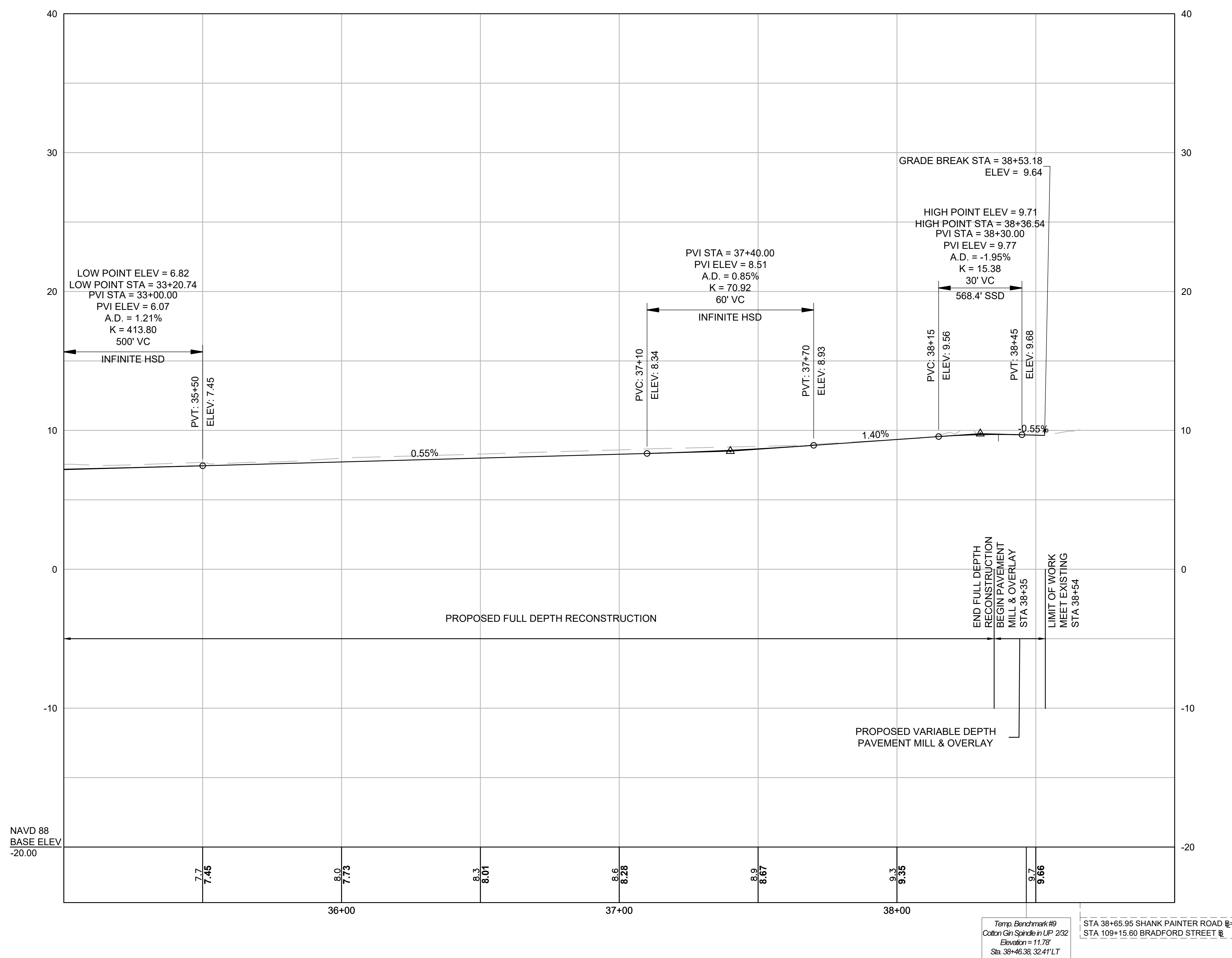
CONTINUED ON
SHEET NO. 67



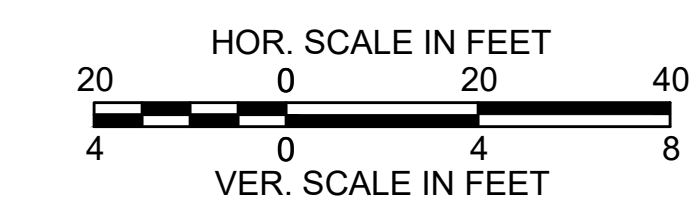
PROVINCETOWN
SHANK PAINTER ROAD & ROUTE 6

STATE	FED. AID PROJ. NO.	SHEET NO.	TOTAL SHEETS
MA	-	067	293
PROJECT FILE NO. 608744			

PROFILES
SHANK PAINTER ROAD - 06



CONTINUED ON
SHEET NO. 68

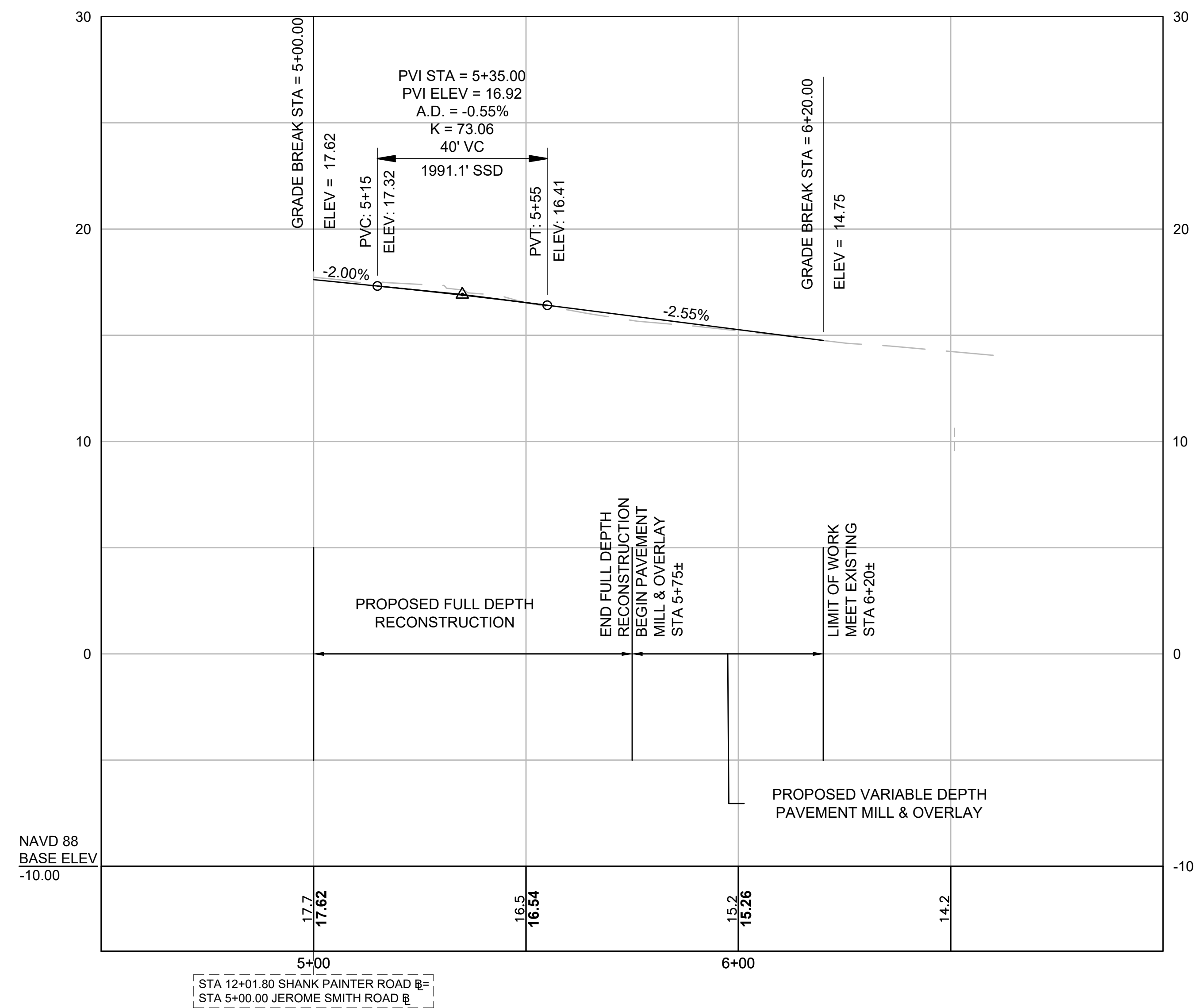


PROVINCETOWN
SHANK PAINTER ROAD & ROUTE 6

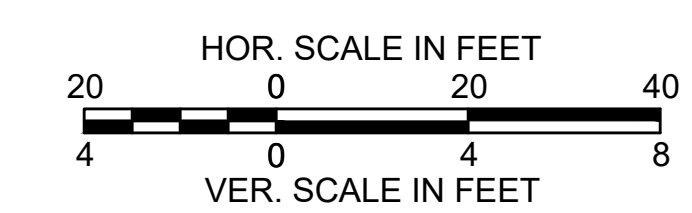
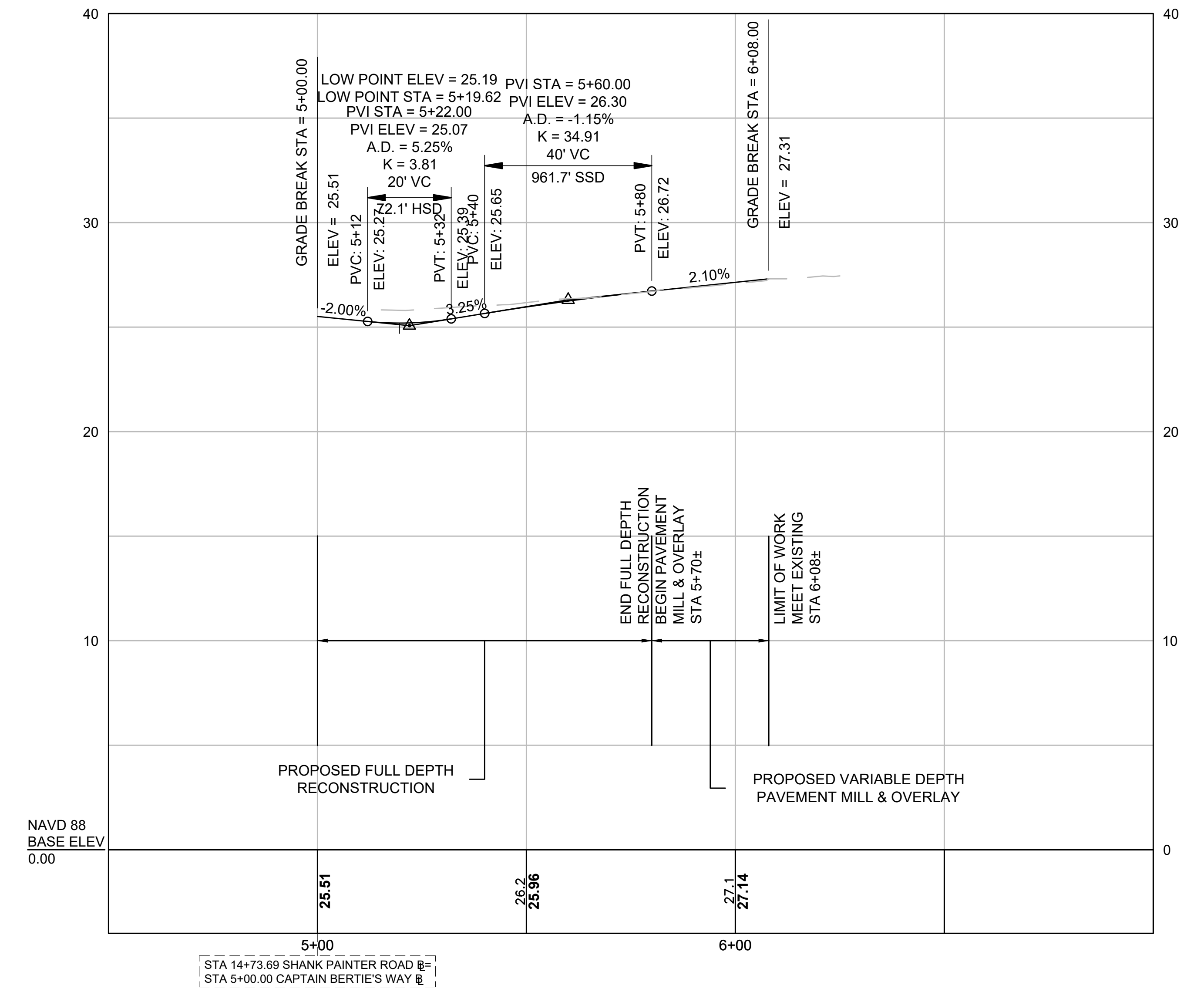
STATE	FED. AID PROJ. NO.	SHEET NO.	TOTAL SHEETS
MA	-	068	293
PROJECT FILE NO. 608744			

PROFILES
SIDE STREETS - 01

JEROME SMITH ROAD



CAPTAIN BERTIE'S WAY

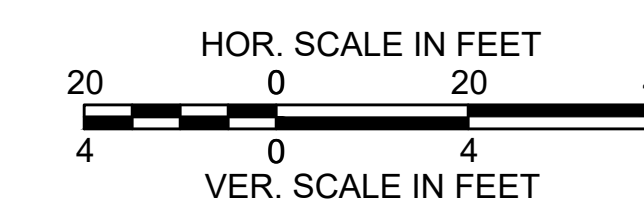
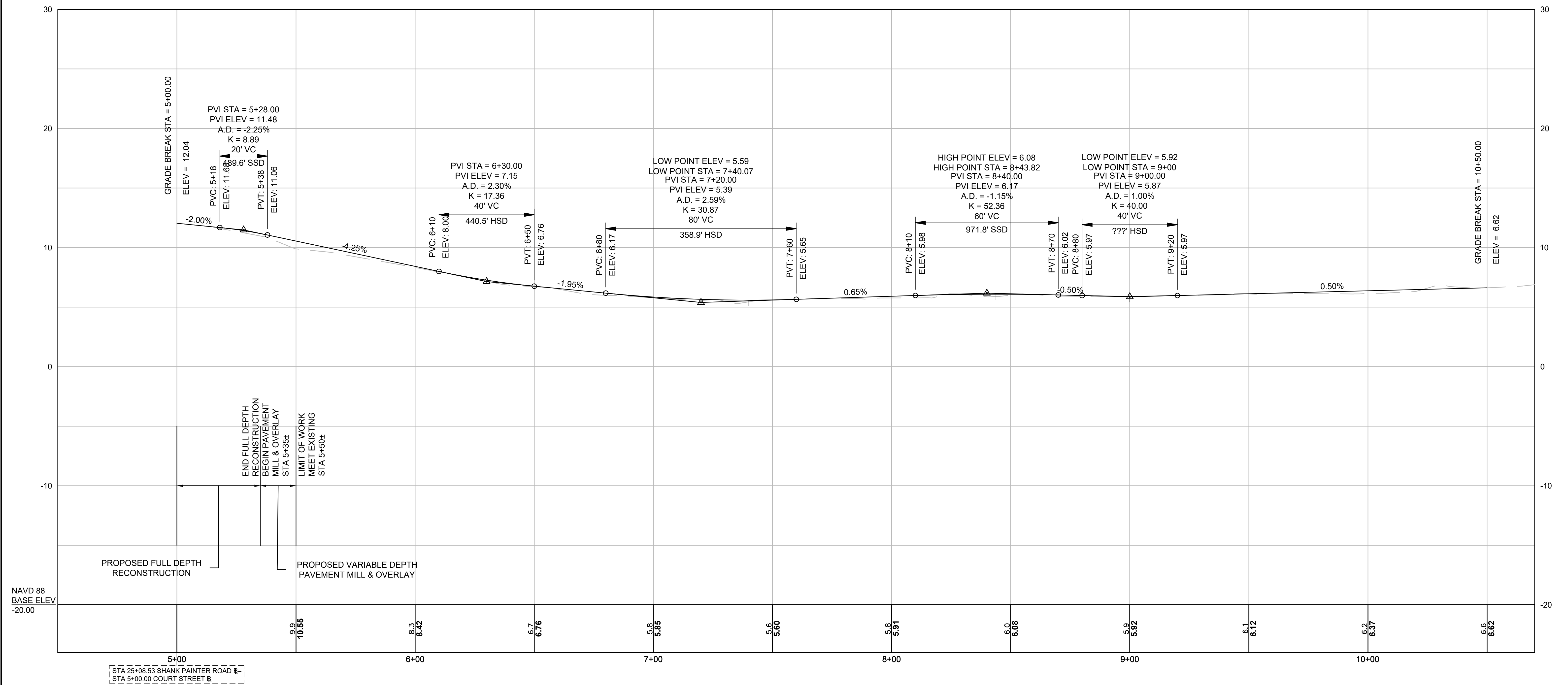


PROVINCETOWN
SHANK PAINTER ROAD & ROUTE 6

STATE	FED. AID PROJ. NO.	SHEET NO.	TOTAL SHEETS
MA	-	069	293
PROJECT FILE NO. 608744			

PROFILES
SIDE STREETS - 02

COURT STREET



PROVINCETOWN
SHANK PAINTER ROAD & ROUTE 6

STATE	FED. AID PROJ. NO.	SHEET NO.	TOTAL SHEETS
MA	-	070	293
PROJECT FILE NO.		608744	

PROFILES
SIDE STREETS - 03

WINTHROP STREET

BROWN STREET

